

TRAFFIC CRASH REPORT



Local Report # *
10-023258

CRASH SEVERITY
3 1 FATAL 3 PDO
2 INJURY 4 UNKNOWN

PRIVATE PROPERTY
X IF YES
VCT/SHOP
1 NOT HIT/BOB
2 SOLVED
3 UNSOLVED

PHOTOS TAKEN
X IF YES
OH-2 OH-3 OH-1P OTHER

N.C.I.C. # *
05009

REPORTING AGENCY #
Youngstown Police

UNITS
02
UNIT ERROR
01
00 = ANNUAL
01 = UNKNOWN

DATE OF CRASH #
04242010

TIME OF CRASH
1357
DAY OF WEEK
SAT

CITY # VILLAGE # TWP #
* * *
NAME (OF CITY, VILLAGE OR TOWNSHIP) *
YOUNGSTOWN

COUNTY # *
50
LATITUDE
LONGITUDE

FROM (COUNTY LOCATION)
Bassett
Rutledge
TWO LOCATION POINT USES
1 NAMED STREET 3 NUMBERED ROUTE
2 NUMBERED STREET

REFERENCE POINT USED
01 STATE LINE
02 INTERSECTION 2 STREETS
03 COUNTY LINE
04 HIGHWAY NUMBER
05 TOWNSHIP BOUNDARY
06 SILE POINT
07 CORPORATION LIMIT
08 PLACE NAME W/O REFERENCE
09 DRIVEWAY
10 STREET ON ROUTE W/O REFERENCE

Motorist/Non-Motorist
A UNIT # 01 OF OCC 01
NAME (LAST, FIRST, MIDDLE) Spann, Terrez
ADDRESS (STREET, CITY, STATE, ZIP CODE) 90 Rutledge Youngstown OHIO 44505

DATE OF BIRTH 10/16/1992 17 M
DL STATE OH DL # T316429
OWNED NAME (IF SAME, WRITE "SAME") Spann, Shalatha
ADDRESS (STREET, CITY, STATE, ZIP CODE) 90 Rutledge Youngstown OHIO 44505
YEAR 1988 MAKE CHEVY MODEL CAPRICE COLOR Blue
INSURANCE COMPANY
TRAFFIC SERVICE
CRASH PHONE #
331.10(A) Disabled Rides for Tight Hand TURN
CITATION # I 39375
LOCAL CODE # X IF YES

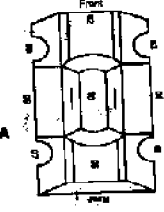




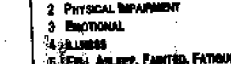

B UNIT # 02 OF OCC 02
NAME (LAST, FIRST, MIDDLE) Brown, Kenneth
ADDRESS (STREET, CITY, STATE, ZIP CODE) 91 Bassett Lane Youngstown OHIO 44505

DATE OF BIRTH 02/05/1943 67 M
DL STATE OH DL # RY981433
OWNED NAME (IF SAME, WRITE "SAME") SAME
ADDRESS (STREET, CITY, STATE, ZIP CODE)
YEAR 2011 MAKE CHEVY MODEL EQUINOX COLOR MAROON
INSURANCE COMPANY GRANGE
TRAFFIC SERVICE
CRASH PHONE # 330746-0010
CITATION #
LOCAL CODE # F IF YES

C UNIT # 02
NAME (LAST, FIRST, MIDDLE) Brown, Lillian
ADDRESS (STREET, CITY, STATE, ZIP CODE) 91 Bassett Lane Youngstown OH 44505
HOME PHONE # 330746-0010
DATE OF BIRTH 09/29/1942 67 F
INJURED TAKEN BY 1 NONE 4 OTHER
2 EMS 5 UNKNOWN
3 POLICE
TRANSPORTED BY
INJURED TAKEN TO

D UNIT #
NAME (LAST, FIRST, MIDDLE)
ADDRESS (STREET, CITY, STATE, ZIP CODE)
HOME PHONE #
DATE OF BIRTH
AGE
SEX
INJURED TAKEN BY
1 NONE 4 OTHER
2 EMS 5 UNKNOWN
3 POLICE
TRANSPORTED BY
INJURED TAKEN TO

SEATING POSITION 01 FRONT - LEFT (MC DRIVER) 02 FRONT - MIDDLE 03 FRONT - RIGHT 04 SECOND - LEFT (MC PASS) 05 SECOND - MIDDLE 06 SECOND - RIGHT 07 THIRD - LEFT (MC PASSENGER/SIDE CAR) 08 THIRD - MIDDLE 09 THIRD - RIGHT 10 SLEEPER SECTION OF CAB 11 ENCLOSED CARGO AREA 12 UNENCLOSED CARGO AREA 13 TRAILING UNIT 14 EXTERIOR 15 OTHER	SAFETY EQUIPMENT 01 NONE USED 02 SHOULDER BELT ONLY 03 LAP BELT ONLY 04 SHOULDER/LAP BELT 05 CHILD SAFETY SEAT 06 MC HELMET USED 07 USE UNKNOWN 08 NON-STOPPABLE 09 NONE USED 10 HELMET USED 11 PROTECTIVE PADS 12 REFLECTIVE CLOTHING 13 LIGHTS 14 OTHER 15 UNKNOWN	AIR BAG 1 NOT DEPLOYED 2 DEPLOYED - FRONT 3 DEPLOYED - SIDE 4 DEPLOYED BOTH FRONT/SIDE 5 NOT APPLICABLE 6 UNKNOWN	AIR BAG SWITCH 1 NOT PRESENT 2 IN ON POSITION 3 IN OFF POSITION 4 UNKNOWN	EJECTION 1 NOT EJECTED 2 TOTALLY EJECTED 3 PARTIALLY EJECTED 4 NOT APPLICABLE 5 UNKNOWN	TRAPPED 1 NOT TRAPPED 2 EXTRICATED BY MECHANICAL MEANS 3 FREED BY NON-MECHANICAL MEANS 4 UNKNOWN	INJURED 1 NO INJURY 2 FORMAL 3 NON-INCAPACITATED 4 FATAL INJURY 5 UNKNOWN	SUPPLEMENT # X IF YES
---	---	---	---	--	--	--	--------------------------

UNIT NUMBERS 01 A 02 B	DAMAGE AREA 	PRE-CRASH ACTIONS 05 A 11 B	SEQUENCE OF EVENTS A: 20, B: 20 3, 4	POSTED SPEED 1 A 1 B	DRUG TEST STATUS 1 NONE 2 TEST REFUSED 3 TEST GIVEN, CONTAMINATED SAMPLE/UNUSABLE 4 TEST GIVEN, RESULTS KNOWN 5 TEST GIVEN, RESULTS UNKNOWN 6 UNKNOWN
NON-MOTORIST LOCATION  01 MARKED CROSSWALK AT INTERSECTION 02 INTERSECTION NO CROSSWALK 03 NON-INTERSECTION CROSSWALK 04 DRIVEWAY ACCESS CROSSWALK 05 IN ROADWAY 06 NOT IN ROADWAY 07 SHOULDER (BUT NOT SHOULDER) 08 ISLAND 09 SHOULDER 10 SIDEWALK 11 WITHIN 10 FEET OF ROADWAY (NOT SHOULDER, MEDIAN, SIDEWALK, ISLAND) 12 BEYOND 10 FEET OF ROADWAY (WITHIN TRAFFICWAY) 13 OUTSIDE TRAFFICWAY 14 SHARED USE PATHS ON TRAILS 15 UNKNOWN	MOST DAMAGED AREA 01 A 02 B	NON-MOTORIST 15 ENTERING/EXITING IN SPECIFIED LOCATION 16 WALKING, RUNNING, JOGGING, PLAYING, CYCLING 17 WORKING 18 PUSHING VEHICLE 19 APPROACHING/LEAVING VEHICLE 20 PLAYING/MANIPULATING ON VEHICLE 21 STRAYING 22 OTHER 23 UNKNOWN	NON-COLLISION 01 CHW/TURN/FOLLOWER 02 FIRE/EXPLOSION 03 IMPEDION 04 JACKKNEE 05 CARGO/EQUIPMENT LOSS/OBT 06 EQUIPMENT FAILURE 07 SEPARATION OF UNITS 08 RAN OFF ROAD RIGHT 09 RAN OFF ROAD LEFT 10 CROSS (DOWN) CENTERLINE 11 DOWNED, RUNAWAY 12 OTHER NON-COLLISION 13 UNKNOWN NON-COLLISION 14 COLLISION W/ PERSON, VEHICLE, OR OBJECT, NOT FIXED 15 PERSON 16 BICYCLE 17 RAILWAY VEHICLE 18 ANIMAL - FARM 19 ANIMAL - DEER 20 ANIMAL - OTHER 21 MOTOR VEHICLE NOT REPORTED 22 PARKED MOTOR VEHICLE 23 WORK ZONE MAINTENANCE EQUIPMENT 24 OTHER REMOVABLE OBJECT 25 UNKNOWN MOVABLE OBJECT COLLISION WITH FIXED OBJECT 26 IMPACT (PREMEDIATED) OBSTACLE 27 BRIDGE/OVERPASS STRUCTURE 28 BRIDGE/PIN OR ADJUTMENT 29 BRIDGE/PARAPET 30 SIGN/POST, FENCE 31 GROUND, END 32 MEDIAN BARRIER 33 HIGHWAY TRAFFIC SIGN POST 34 OVERHANG SIGNPOST 35 OTHER STRUCTURES SUPPORT 36 LIGHTS/POLE 37 OTHER POST, POLE OR SUPPORT 38 CULVERT 39 CURB 40 DITCH 41 EMBANKMENT 42 FENCE 43 MAILBOX 44 TREE 45 OTHER FIXED OBJECT 46 WORK ZONE MAINTENANCE EQUIPMENT 47 UNKNOWN FIELD OBJECT 48 OTHER 49 UNKNOWN	TRAFFIC CONTROL 01 A 02 B 01 NO CONTROLS 02 STOP SIGN 03 YIELD SIGN 04 TRAFFIC SIGNAL 05 TRAFFIC FLASHERS 06 SCHOOL ZONE 07 RAILROAD CROSSINGS 08 RAILROAD FLASHERS 09 RAILROAD GATES 10 CONSTRUCTION BARRICADE 11 POLICE OFFICER 12 PAVEMENT MARKINGS 13 CROSSWALK LINES 14 WALK/DON'T WALK SIGNAL 15 TRAFFIC CONTROL DEVICE INOPERATIVE, MISSING, OBTAINED 16 OTHER DIRECTION FROM TO FROM TO 2 8 4 3 1 NORTH 2 SOUTH 3 EAST 4 WEST 5 NORTHEAST 6 NORTHWEST 7 SOUTHWEST 8 SOUTHWEST 9 UNKNOWN	DRUG TEST TYPE 1 NONE 2 BLOOD 3 URINE 4 OTHER DRUG TEST 1&2 RESULT 1 NONE 2 BACULMINA 3 COCAINE 4 CRACKER 5 AMPHETAMINES 6 PCP 7 OTHER 8 UNKNOWN AT TIME OF REPORTING
TYPE OF UNIT 03 A 04 B MOTORIST 01 SUB-COMPACT 02 COMPACT 03 MID SIZE 04 FULL SIZE 05 MINIVAN 06 SPORT/UTILITY VEHICLE 07 PICKUP 08 PANEL/VAN 09 SINGLE UNIT TRUCK 2 AXLES, 8 TIRES 10 SINGLE UNIT TRUCK 3+ AXLES 11 TRUCK/TRAILER 12 TRUCK TRACTOR (BOSTAL) 13 TRACTOR/SEMI-TRAILER 14 TRACTOR/DOUBLE ENDER 15 TRACTOR/TRACTOR 16 PLOW, WRECK, OR CONVERTER DOLLY 17 TRACTOR/TRIPLES 18 MOTORCYCLE 19 MOTORIZED BICYCLE 20 SCHOOL BUS 21 CHURCH BUS 22 PUBLIC BUS 23 OTHER BUS 24 POLICE VEHICLE 25 FIRE TRUCK 26 AMBULANCE/EMERGENCY 27 TAXI 28 MOTOR HOME 29 TRAILER 30 FARM VEHICLE 31 FARM EQUIPMENT 32 SNOWMOBILE 33 CONSTRUCTION EQUIPMENT 34 ALL OTHERS NON-MOTORIST 35 ANIMAL WRECKER 36 ANIMAL WRECKING 37 BICYCLE 38 PEDESTRIAN 39 PEDALCYCLIST 40 SKATER 41 OTHER NON-MOTORIST 42 UNKNOWN	CONTRIBUTING CIRCUMSTANCES 06 A 01 B MOTORIST 01 NONE 02 FAILURE TO YIELD 03 RAN RED LIGHT, OR STOP SIGN 04 EXCEEDED SPEED LIMIT 05 UNSAFE SPEED 06 IMPROPER TURN 07 LEFT OF CENTER 08 FOLLOWED TOO CLOSELY/TACDA 09 IMPROPER LANE CHANGE 10 IMPROPER BACKING 11 IMPROPER START FROM PARKED POSITION 12 STOPPED OFF PARKED ILLEGALLY 13 OPERATING VEHICLE IN MANUAL, NEUTRAL, PARKING, REVERSE, CREEPER, NEGLIGENT OR AGGRESSIVE MANNER 14 SWAYERS TO AVOID (DUE TO WIND, SLIPPERY SURFACE, VEHICLE, OBJECT, HILL-SLOTTING IN ROADWAY, ETC.) 15 FAILURE TO CONTROL 16 VISION OBSTRUCTION 17 DRIVER DISTRACTION 18 PATRIOTISM/ALIBI 19 OPERATING DEFECTIVE EQUIPMENT 20 LOAD SHIFTER/FALLING/SLIDING 21 DRIVER NEGLECT/ACTION 22 UNKNOWN NON-MOTORIST 23 NONE 24 IMPROPER CROSSING 25 DARTING 26 LYING AHEAD/ILLEGALLY IN ROADWAY 27 FAILURE TO YIELD RIGHT OF WAY 28 NOT VISIBLE (DARK CLOTHING) 29 INATTENTIVE 30 FAILURE TO OBEY TRAFFIC SIGNS, SIGNALS, OR OFFICER 31 WRONG SIDE OF THE ROAD 32 OTHER 33 UNKNOWN	VEHICLE DEFECT CODE SIMILAR TO '15' SELECTED ABOVE  01 TURN SIGNALS 02 HEAD LAMPS 03 TAIL LAMPS 04 BRAKES 05 STEERING 06 TIRE BLOWOUT 07 WORK ON SLICK TIRES 08 TRAILER EQUIPMENT DEFECTIVE 09 MOTOR TROUBLE 10 CRANKED FROM FRONT CURB 11 OTHER DEFECTS	FIRST HARMFUL EVENT 2 A OF THE SEQUENCE OF EVENTS - WHICH ONE IS THE FIRST HARMFUL EVENT (1-4) MOST HARMFUL EVENT 2 A OF THE SEQUENCE OF EVENTS - WHICH ONE IS THE MOST HARMFUL EVENT (1-4) SPEED DETECTED 1 STATED 2 ESTIMATED SPEED SPEED 	CONDITION 1 APPARENTLY NORMAL 2 PHYSICAL IMPAIRMENT 3 EMOTIONAL 4 ALIBI 5 (FBI) ASLEEP, FANNED, FATIGUED, ETC 6 UNDER THE INFLUENCE OF MEDICATION/DRUGS/ALCOHOL 7 OTHER 8 UNKNOWN ALCOHOL/DRUG SUSPECTED  1 NONE 2 YES - ALCOHOL SUSPECTED 3 YES - MILD NOT IMPAIRED 4 YES - DRUG SUSPECTED 5 YES - ALCOHOL/DRUGS SUSPECTED 6 UNKNOWN	TYPE OF INTERSECTION 03 01 NOT AN INTERSECTION 02 FOUR-WAY INTERSECTION 03 T-INTERSECTION 04 Y-INTERSECTION 05 TRAFFIC CONTROL/PAVEMENT 06 SHARED-USE PATHS 07 ON RAMP 08 OFF RAMP 09 CROSOVER 10 DRIVEWAY ACCESS 11 RAILWAY GRADE CROSSING 12 SHARED-USE PATHS ON TRAILS 13 UNKNOWN
IN EMERGENCY RESPONSE 1 NO 2 YES 3 UNKNOWN DAMAGE SCALE 1 A 3 B 1 NONE 2 NON-FUNCTIONAL DAMAGE 3 FUNCTIONAL DAMAGE 4 SIGNIFICANT DAMAGE 5 SEVERE 6 UNKNOWN	POWER OF IMPACT 09 A 02 B 01 NONE 02 CENTER FRONT 03 FRONT FRONT 04 FRONT SIDE 05 FRONT REAR 06 REAR CENTER 07 LEFT REAR 08 LEFT SIDE 09 LEFT FRONT 10 TOP AND WINDOWS 11 UNDERCARRIAGE 12 LOAD/TRAILER 13 TOTAL (ALL AREAS) 14 OTHER 15 UNKNOWN	ACTION 3 A 4 B 1 NON-CONTACT 2 NON-CONTACT 3 STRUCK 4 STRUCK 5 BOTH STRUCK AND STRUCK 6 UNKNOWN	STRIKING VEHICLE: OVERSIDE/UNDERSIDE 1 A 1 B 1 NO UNDERSIDE ON OVERSIDE 2 UNDERSIDE, COMPARTMENT INTERIOR 3 UNDERSIDE, NO COMPARTMENT INTERIOR 4 UNDERSIDE, COMPARTMENT INTERIOR UNKNOWN 5 OVERSIDE, MOTOR VEHICLE IN TRANSPORT 6 OVERSIDE, OTHER VEHICLE 7 UNKNOWN	ALCOHOL TEST STATUS  1 NONE 2 TEST REFUSED 3 TEST GIVEN, CONTAMINATED SAMPLE/UNUSABLE 4 TEST GIVEN, RESULTS KNOWN 5 TEST GIVEN, RESULTS UNKNOWN 6 UNKNOWN ALCOHOL TEST TYPE  1 NONE 2 BLOOD 3 URINE 4 BREATH 5 OTHER	ROAD CONTOUR 1 1 STRAIGHT LEVEL 2 STRAIGHT GRADE 3 CURVE LEVEL 4 CURVE GRADE ROAD CONDITIONS PRIMARY SECONDARY 01 01 DRY 02 WET 03 SNOW 04 ICE 05 SAND, MUD, DIRT, GR, GRAVEL 06 WATER (STANDING, MOVING) 07 SLUSH 08 DEBRIS 09 PITS, HOLES, BUMPS, UNEVEN PAVEMENT 10 OTHER 11 UNKNOWN *SECONDARY ROAD CONDITIONS ONLY
SUPPLEMENT & 'X' IF YES LOCAL REPORT # 10-023258	LOCAL REPORT # 10-023258				

