

UNIT NUMBERS
01 02

NON-MOTORIST LOCATION
A B

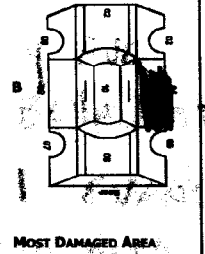
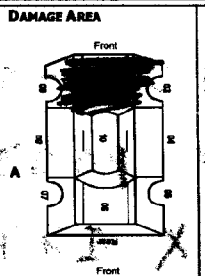
- 01 MARKED CROSSWALK AT INTERSECTION
02 INTERSECTION NO CROSSWALK
03 NON-INTERSECTION CROSSWALK
04 DRIVEWAY ACCESS CROSSWALK
05 IN ROADWAY
06 NOT IN ROADWAY
07 MEDIAN (BUT NOT SHOULDER)
08 ISLAND
09 SHOULDER
10 SIDEWALK
11 WITHIN 10 FEET OF ROADWAY (NOT SHOULDER, MEDIAN, SIDEWALK, ISLAND)
12 BEYOND 10 FEET OF ROADWAY (WITHIN TRAFFICWAY)
13 OUTSIDE TRAFFICWAY
14 SHARED USE PATHS OR TRAILS
15 UNKNOWN

TYPE OF UNIT
02 04

- MOTORIST
01 SUB-COMPACT
02 COMPACT
03 MID-SIZE
04 FULL SIZE
05 MINIVAN
06 SPORT UTILITY VEHICLE
07 PICKUP
08 PANEL/VAN
09 SINGLE UNIT TRUCK; 2 AXLES, 6 TIRES
10 SINGLE UNIT TRUCK; 3+ AXLES
11 TRUCK/TRAILER
12 TRUCK TRACTOR (BOSTAL)
13 TRACTOR/SEMI-TRAILER
14 TRACTOR/DOUBLE SHORT
15 TRACTOR/DOUBLE LONG
16 FIFTH WHEEL OR CONVERTIBLE DOLLY
17 TRACTOR/TRIPLES
18 MOTORCYCLE
19 MOTORIZED BICYCLE
20 SCHOOL BUS
21 CHURCH BUS
22 PUBLIC BUS
23 OWNER BUS
24 POLICE VEHICLE
25 FIRE TRUCK
26 AMBULANCE/RESCUE
27 TAXI
28 MOTOR HOME
29 TRAIN
30 FARM VEHICLE
31 FARM EQUIPMENT
32 SNOWMOBILE
33 CONSTRUCTION EQUIPMENT
34 ALL OTHERS
NON-MOTORIST
35 ANIMAL W/DRIVER
36 ANIMAL W/BOGGY
37 BICYCLE
38 PEDESTRIAN
39 PEDALCYCLIST
40 SKATER
41 OTHER-NON MOTORIST
42 UNKNOWN

IN EMERGENCY RESPONSE
A B

DAMAGE SCALE
5 9



MOST DAMAGED AREA
02 04

- 01 NONE
02 CENTER FRONT
03 RIGHT FRONT
04 RIGHT SIDE
05 RIGHT REAR
06 REAR CENTER
07 LEFT REAR
08 LEFT SIDE
09 LEFT FRONT
10 TOP AND WINDOWS
11 UNDERCARRIAGE
12 LOAD/TRAILER
13 TOTAL (ALL AREAS)
14 OTHER
15 UNKNOWN

POINT OF IMPACT
02 04

- 01 NONE
02 CENTER FRONT
03 RIGHT FRONT
04 RIGHT SIDE
05 RIGHT REAR
06 REAR CENTER
07 LEFT REAR
08 LEFT SIDE
09 LEFT FRONT
10 TOP AND WINDOWS
11 UNDERCARRIAGE
12 LOAD/TRAILER
13 TOTAL (ALL AREAS)
14 OTHER
15 UNKNOWN

ACTION
3 4

STRIKING VEHICLE: OVERRIDE/ UNDERIDE
A B

- 1 NO UNDERIDE OR OVERRIDE
2 UNDERIDE, COMPARTMENT INTRUSION
3 UNDERIDE, NO COMPARTMENT INTRUSION
4 UNDERIDE, COMPARTMENT INTRUSION UNKNOWN
5 OVERRIDE, MOTOR VEHICLE IN TRANSPORT
6 OVERRIDE, OTHER VEHICLE
7 UNKNOWN

PRE-CRASH ACTIONS
01 06

- MOTORIST
01 MOVEMENTS ESSENTIALLY STRAIGHT AHEAD
02 BACKING
03 CHANGING LANES
04 OVERTAKING/PASSING
05 TURNING RIGHT
06 TURNING LEFT
07 MAKING U-TURN
08 ENTERING TRAFFIC LANE
09 LEAVING TRAFFIC LANE
10 PARKED
11 SLOWING/STOPPED IN TRAFFIC
12 DRIVERLESS
13 OTHER
14 UNKNOWN
NON-MOTORIST
15 ENTERING/CROSSING IN SPECIFIED LOCATION
16 WALKING, RUNNING, JOGGING, PLAYING, CYCLING
17 WORKING
18 PUSHING VEHICLE
19 APPROACHING/LEAVING VEHICLE
20 PLAYING/WORKING ON VEHICLE
21 STANDING
22 OTHER
23 UNKNOWN

CONTRIBUTING CIRCUMSTANCES
01 02

- MOTORIST
01 NONE
02 FAILURE TO YIELD
03 RAN RED LIGHT, OR STOP SIGN
04 EXCEEDED SPEED LIMIT
05 UNLAWFUL SPEED
06 IMPROPER TURN
07 LEFT IN CENTER
08 FOLLOWED TOO CLOSELY/ACDA
09 IMPROPER LANE CHANGE/ DROVE OFF ROAD/ IMPROPER PASSING
10 IMPROPER BACKING
11 IMPROPER START FROM PARKED POSITION
12 STOPPED OFF/PARKED ILLEGALLY
13 OPERATING VEHICLE IN EVANATIC, RECKLESS, CARELESS, NEGLIGENT OR AGGRESSIVE MANNER
14 SWERVING TO AVOID (DUE TO WIND, SLIPPERY SURFACE, VEHICLE, OBJECT, NON-OBVIOUS ROADWAY, ETC.)
15 FAILURE TO CONTROL
16 VISION OBSTRUCTION
17 DRIVER INATTENTION
18 FATIGUE/ASLEEP
19 OPERATING DEFECTIVE EQUIPMENT
20 LOAD SHIFTING/FALLING/SPILLING
21 OTHER IMPROPER ACTION
22 UNKNOWN
NON-MOTORIST
23 NONE
24 IMPROPER CROSSING
25 DARTING
26 LYING AND/OR ILLEGALLY IN ROADWAY
27 FAILURE TO YIELD RIGHT OF WAY
28 NOT VISIBLE (DARK CLOTHING)
29 INATTENTIVE
30 FAILURE TO OBEY TRAFFIC SIGNS, SIGNALS, OR OFFICER
31 WINDS SIDE OF THE ROAD
32 OTHER
33 UNKNOWN

VEHICLE DEFECT CODE ONLY IF '19' SELECTED ABOVE
A B

- 01 TURN SIGNALS
02 HEAD LAMPS
03 TAIL LAMPS
04 BRAKES
05 STEERING
06 TIRE BLOWOUT
07 WORN OR SLICK TIRES
08 TRAILER EQUIPMENT DEFECTIVE
09 MOTOR TROUBLE
10 DISABLED FROM PRIOR CRASH
11 OTHER DEFECTS

SEQUENCE OF EVENTS
A B
20 20

- NON-COLLISION
01 OVERTURN/ROVER
02 FIRE/EXPLOSION
03 IMBERSION
04 JACKKNIFE
05 CARGO/EQUIPMENT LOSS/SHIFT
06 EQUIPMENT FAILURE
07 SEPARATION OF UNITS
08 RAN OFF ROAD RIGHT
09 RAN OFF ROAD LEFT
10 CROSS MEDIAN/CENTERLINE
11 DOWNHILL RUNAWAY
12 OTHER NON-COLLISION
13 UNKNOWN NON-COLLISION
COLLISION W/ PERSON, VEHICLE, OR OBJECT NOT FIXED
14 PEDESTRIAN
15 PEDALCYCLE
16 RAILWAY VEHICLE
17 ANIMAL - FARM
18 ANIMAL - DEER
19 ANIMAL - OTHER
20 MOTOR VEHICLE IN TRANSPORT
21 PARKED MOTOR VEHICLE
22 WORK ZONE MAINTENANCE EQUIPMENT
23 OTHER HUMAN OBJECT
24 UNKNOWN MOVABLE OBJECT
COLLISION WITH FIXED OBJECT
25 IMPACT ATTENUATOR/CRASH CUSHION
26 BRIDGE OVERHEAD STRUCTURE
27 BRIDGE PIER OR ABUTMENT
28 BRIDGE PARAPET
29 BRIDGE RAIL
30 GUARDRAIL FACE
31 GUARDRAIL END
32 MEDIAN BARRIER
33 HIGHWAY TRAFFIC SIGN POST
34 OVERHEAD SIGN POST
35 LIGHT/LUMINAIES SUPPORT
36 UTILITY POLE
37 OTHER POST, POLE OR SUPPORT
38 CULVERT
39 CURB
40 DITCH
41 EMBANKMENT
42 FENCE
43 MAILBOX
44 TREE
45 OTHER FIXED OBJECT
46 WORK ZONE MAINTENANCE EQUIPMENT
47 UNKNOWN FIXED OBJECT
48 OTHER
49 UNKNOWN

FIRST HARMFUL EVENT
A B

OF THE SEQUENCE OF EVENTS - WHICH ONE IS THE FIRST HARMFUL EVENT (1-4)

MOST HARMFUL EVENT
A B

OF THE SEQUENCE OF EVENTS - WHICH ONE IS THE MOST HARMFUL EVENT (1-4)

SPEED DETECTED
A B

1 STATED 2 ESTIMATED SPEED

SPEED
A B

POSTED SPEED
35 35

TRAFFIC CONTROL
04 04

- 01 NO CONTROLS
02 STOP SIGN
03 YIELD SIGN
04 TRAFFIC SIGNAL
05 TRAFFIC FLASHERS
06 SCHOOL ZONE
07 RAILROAD CROSSINGS
08 RAILROAD FLASHERS
09 RAILROAD GATES
10 CONSTRUCTION BARRICADE
11 POLICE OFFICER
12 PAYMENT MARKINGS
13 CROSSWALK LINES
14 WALK/DON'T WALK SIGNAL
15 TRAFFIC CONTROL DEVICE INOPERATIVE, MISSING, OBSCURED
16 OTHER

DIRECTION
FROM TO FROM TO
34 41

- 1 NORTH
2 SOUTH
3 EAST
4 WEST
5 NORTHEAST
6 NORTHWEST
7 SOUTHEAST
8 SOUTHWEST
9 UNKNOWN

CONDITION
A B

- 1 APPARENTLY NORMAL
2 PHYSICAL IMPAIRMENT
3 EMOTIONAL
4 ILLNESS
5 FELL ASLEEP, FAINTED, FATIGUED, ETC
6 UNDER THE INFLUENCE OF MEDICATIONS/DRUGS/ALCOHOL
7 OTHER
8 UNKNOWN

ALCOHOL/DRUG SUSPECTED
A B

- 1 NONE
2 YES - ALCOHOL SUSPECTED
3 YES - HB0 NOT IMPAIRED
4 YES - DRUGS SUSPECTED
5 YES - ALCOHOL / DRUGS SUSPECTED
6 UNKNOWN

ALCOHOL TEST STATUS
A B

- 1 NONE
2 TEST REFUSED
3 TEST GIVEN, CONTAMINATED SAMPLE/UNUSABLE
4 TEST GIVEN, RESULTS KNOWN
5 TEST GIVEN, RESULTS UNKNOWN
6 UNKNOWN

ALCOHOL TEST TYPE
A B

- 1 NONE 4 BREATH
2 BLOOD 5 OTHER
3 URINE

ALCOHOL TEST RESULT
A B

DRUG TEST STATUS
1 1

- 1 NONE
2 TEST REFUSED
3 TEST GIVEN, CONTAMINATED SAMPLE/UNUSABLE
4 TEST GIVEN, RESULTS KNOWN
5 TEST GIVEN, RESULTS UNKNOWN
6 UNKNOWN

DRUG TEST TYPE
A B

- 1 NONE
2 BLOOD
3 URINE
4 OTHER

DRUG TEST 1&2 RESULT
A B

- 1 NONE
2 MARIJUANA
3 COCAINE
4 OPATES
5 AMPHETAMINES
6 PCP
7 OTHER
8 UNKNOWN AT TIME OF REPORTING

TYPE OF INTERSECTION
02

- 01 NOT AN INTERSECTION
02 FOUR-WAY INTERSECTION
03 T-INTERSECTION
04 Y-INTERSECTION
05 TRAFFIC CIRCLE/ROUNDABOUT
06 FIVE-CIRCLE, OR MORE
07 ON RAMP
08 OFF RAMP
09 CROSSOVER
10 DRIVEWAY/ACCESS
11 RAILWAY GRADE CROSSING
12 SHARED-USE PATHS OR TRAILS
13 UNKNOWN

OCCURRENCE
1

- 1 ON ROADWAY
2 ON SHOULDER
3 IN MEDIAN
4 ON ROADSIDE
5 ON GORE
6 OUTSIDE TRAFFICWAY
7 UNKNOWN

ROAD CONTOUR
1

- 1 STRAIGHT LEVEL
2 STRAIGHT GRADE
3 CURVE LEVEL
4 CURVE GRADE

ROAD CONDITIONS
PRIMARY SECONDARY
01 01

- 01 DRY
02 WET
03 SNOW
04 ICE
05 SAND, MUD, DIRT, OIL, GRAVEL
06 WATER (STANDING, MOVING)
07 SLUSH
08 DEBRIS**
09 PITS, HOLES, BUMPS, UNEVEN PAVEMENT**
10 OTHER
11 UNKNOWN
**SECONDARY ROAD CONDITIONS ONLY

SUPPLEMENT # LOCAL REPORT # *
10-023150

OHIO TRAFFIC ACCIDENT - DIAGRAM/NARRATIVE CONTINUATION

OH - 2

LOCAL REPORT NUMBER 10-023156	REPORTING AGENCY Youngstown AD	DATE OF ACCIDENT M 04 10 23 10
IN COUNTY OF Mahoning	ACCIDENT LOCATION Mahoning @ Bella Vista	

Cox 207, OFFICER PESA, while Investigating a motor Vehicle Accident, at the Corner/Intersection of Mahoning Ave @ Bella Vista on 04-23-10 AT APPROX. 2204 hrs. Came In Contact with The Owner of a 1996 GMC Yukon (EHN 3793). OFFICER WAS ADVISED VIA THE OWNER/DRIVER SHERMA WILLIAMS THAT SHE AND HER TWO (2) SONS ARTHUR HOWELL (Front Seat Pass.) & NYERE HOWELL (Rear Right Pass.) Came to this Intersection and proceeded through upon turning a yellow arrow (arrow) light. OFFICER, knowing the arrow light does not operate AT 2204 hrs (East & West travel all same lights at this hour) proceeded to watch the Intersection lights change three (3) times and requested Mrs. Williams to observe at which time she stated "I'm not going anywhere with you, to watch anything." AT THIS TIME Mrs. Williams stated "Not my problem she was in the car" when asked why she advised me of just her two (2) Sons in the vehicle Williams advised "I forgot and misunderstood the question." It should be noted when Williams advised this her son Arthur Howell stated "I don't know anything." Further, Williams advised Rural Metro Ambulance (Mike Prince - Paramedic) that herself and two (2) listed Sons were in the vehicle at the time of the accident, and they were all fine. APPROX 20 minutes later Mrs. Williams was being held of suspects in attempt to locate officer

OFFICER'S SIGNATURE

BADGE NUMBER

OHIO TRAFFIC ACCIDENT - DIAGRAM/NARRATIVE CONTINUATION


-2- OH - 2

LOCAL REPORT NUMBER 10-023156	REPORTING AGENCY Youngstown	DATE OF ACCIDENT M. 04 23 10
IN COUNTY OF Mahoning	ACCIDENT LOCATION Mahoning @ Bella Vista	

They were witnesses to the accident. Witnesses left the area before officer could obtain their information. After they advised they saw Unit #01 West on Mahoning and Unit #02 moving to turn left (North) on Bella Vista. Then officer was advised Unit #1 had a Red light and Unit #02 had a Green, as she was on S. Bella Vista. When officer spoke Unit #02 was on Mahoning turning onto N. Bella Vista. The witness stated "well I don't know then walked away." At this point Mrs. Williams further advised my scene and began to inquire as to why the Angolan is getting a citation. As officer explained the situation she became upset and stated "just because she is Black, I get the orange truck is white, white cop and white Deuce, and she gets the ticket."

No further information occurred at this time. Officer Belcher, Mrs. Williams will attempt to advise Accident Investigation and/or bring other witnesses, therefore I wanted to advise the incident.

OFFICER'S SIGNATURE



BADGE NUMBER

1670