

# TRAFFIC CRASH REPORT



LOCAL REPORT #  
10-019435

CRASH SEVERITY  
3 1 FATAL 3 PDO 2 INJURY 4 UNKNOWN

PRIVATE PROPERTY  
X  
HIT/SKIP  
1 Not Hit/Skip 2 SOLVED 3 UNSOLVED

PHOTOS TAKEN  
ON-2 ON-3 ON-1P OTHER

REPORTING AGENCY \*  
05009 YOUNGSTOWN PD

UNITS  
02 02 98 = ANIMAL 99 = UNKNOWN

DATE OF CRASH \*  
04072010

DAY OF WEEK  
1520 WED X  
NAME (OF CITY, VILLAGE OR TOWNSHIP) \*  
YOUNGSTOWN 50

CRASH LOCATION  
WINDSOR  
TYPE LOC 1  
TYPE LOCATION POINT USED  
1 NAMED STREET 3 NUMBERED ROUTE  
2 NUMBERED STREET  
REFERENCE POINT USED  
01 STATE LINE 04 HOUSE NUMBER 06 PLACE NAME W/O REFERENCE  
02 INTERSECTION 2 STREETS 05 TOWNSHIP BOUNDARY 08 DRIVEWAY  
03 COUNTY LINE 06 MILE POST 10 STREET OR ROUTE W/O REFERENCE  
07 CORPORATION LIMIT

DRIVER INFORMATION  
01 01 00 NAME (LAST, FIRST, MIDDLE)  
Address (STREET, CITY, STATE, ZIP CODE)

DL STATE DL # LP STATE LP # ISSUED TAKEN BY 1 NONE 4 OTHER 2 EMS 5 UNKNOWN 3 POLICE TRANSPORTED BY INJURED TAKEN TO

OWNER NAME (IF SAME, WRITE "SAME")  
USPS Address (STREET, CITY, STATE, ZIP CODE)  
99 S. WALNUT ST. YO. OH 44501

YEAR MAKE MODEL COLOR INSURANCE COMPANY TOWING SERVICE OWNER PHONE #  
2003 GRUMMAN 4.4 V WHITE CINCINNATI INS CO.

OFFENSE CHARGED OFFENSE DESCRIPTION

0201 SEIVERT, JAMES M.  
Address (STREET, CITY, STATE, ZIP CODE)  
3458 NELSON AVE YOUNGSTOWN OH 44502

DL STATE DL # LP STATE LP # ISSUED TAKEN BY 1 NONE 4 OTHER 2 EMS 5 UNKNOWN 3 POLICE TRANSPORTED BY INJURED TAKEN TO

OWNER NAME (IF SAME, WRITE "SAME")  
SEIVERT, JONN J Address (STREET, CITY, STATE, ZIP CODE)  
1530 WAKEFIELD YO. OH 44514

YEAR MAKE MODEL COLOR INSURANCE COMPANY TOWING SERVICE OWNER PHONE #  
2003 CHEVY TRAILBLAZER BLU CINCINNATI INS CO.

OFFENSE CHARGED OFFENSE DESCRIPTION

NAME (LAST, FIRST, MIDDLE) HOME PHONE #  
ADDRESS (STREET, CITY, STATE, ZIP CODE)  
INJURED TAKEN BY 1 NONE 4 OTHER 2 EMS 5 UNKNOWN 3 POLICE TRANSPORTED BY INJURED TAKEN TO

NAME (LAST, FIRST, MIDDLE) HOME PHONE #  
ADDRESS (STREET, CITY, STATE, ZIP CODE)  
INJURED TAKEN BY 1 NONE 4 OTHER 2 EMS 5 UNKNOWN 3 POLICE TRANSPORTED BY INJURED TAKEN TO

SEATING POSITION  
01 FRONT - LEFT (MC DRIVER) A  
02 FRONT - MIDDLE A  
03 FRONT - RIGHT A  
04 SECOND - LEFT (MC PASSENGER) A  
05 SECOND - MIDDLE 14 B  
06 SECOND - RIGHT A  
07 THIRD - LEFT (MC PASSENGER/SIDE GAR) A  
08 THIRD - MIDDLE A  
09 THIRD - RIGHT A  
10 SLEEPER SECTION OF CAB A  
11 ENCLOSED CARGO AREA A  
12 UNENCLOSED CARGO AREA A  
13 TRAILING UNIT A  
14 EXTERIOR A  
15 OTHER A

SAFETY EQUIPMENT  
01 NONE USED A  
02 SHOULDER BELT ONLY A  
03 LAP BELT ONLY A  
04 SHOULDER/LAP BELT 1 B  
05 CHILD SAFETY SEAT A  
06 MC HELMET USED A  
07 USE UNKNOWN C  
08 NONE USED C  
09 HELMET USED C  
10 PROTECTIVE PADS C  
11 REFLECTIVE CLOTHING C  
12 LIGHTING C  
13 OTHER C  
14 UNKNOWN C

AIR BAG  
1 NOT-DEPLOYED A  
2 DEPLOYED-FRONT A  
3 DEPLOYED-SIDE A  
4 DEPLOYED BOTH FRONT/SIDE 4 B  
5 NOT APPLICABLE A  
6 UNKNOWN A

AIR BAG SWITCH  
1 NOT PRESENT A  
2 IN ON POSITION A  
3 IN OFF POSITION A  
4 UNKNOWN A

EJECTION  
1 NOT EJECTED A  
2 TOTALLY EJECTED A  
3 PARTIALLY EJECTED A  
4 NOT APPLICABLE 1 B  
5 UNKNOWN A  
6 UNKNOWN A

TRAPPED  
1 NOT TRAPPED A  
2 EXTRICATED BY MECHANICAL MEANS 1 B  
3 FREED BY NON-MECHANICAL MEANS A  
4 UNKNOWN A

INJURIES  
1 NO INJURY A  
2 POSSIBLE A  
3 NON-INCAPACITATING A  
4 INCAPACITATING 1 B  
5 FATAL INJURY A  
6 UNKNOWN A

Motorist/Non-Motorist

Occupant

BLANK FOR WITNESS

UNIT NUMBERS  
01 02

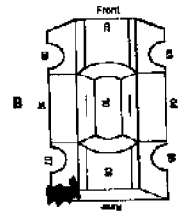
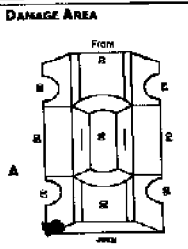
- NON-MOTORIST LOCATION**
- 01 MARKED CROSSWALK AT INTERSECTION
  - 02 INTERSECTION/NO CROSSWALK
  - 03 NON-INTERSECTION CROSSWALK
  - 04 DRIVEWAY ACCESS CROSSWALK
  - 05 IN ROADWAY
  - 06 NOT IN ROADWAY
  - 07 MEDIAN (BUT NOT SHOULDER)
  - 08 ISLAND
  - 09 SHOULDER
  - 10 SIDEWALK
  - 11 WITHIN 10 FEET OF ROADWAY (NOT SHOULDER, MEDIAN, SIDEWALK, ISLAND)
  - 12 BEYOND 10 FEET OF ROADWAY (WITHIN TRAFFICWAY)
  - 13 OUTSIDE TRAFFICWAY
  - 14 SHARED USE PATHS OR TRAILS
  - 15 UNKNOWN

TYPE OF UNIT  
08 06

- MOTORIST**
- 01 SUB-COMPACT
  - 02 COMPACT
  - 03 MID SIZE
  - 04 FULL SIZE
  - 05 MINIVAN
  - 06 SPORT UTILITY VEHICLE
  - 07 PICKUP
  - 08 PANEL/VAN
  - 09 SINGLE UNIT TRUCK: 2 AXLES, 5 TIRES
  - 10 SINGLE UNIT TRUCK; 3+ AXLES
  - 11 TRUCK/TRAILER
  - 12 TRUCK TRACTOR (BOBTAIL)
  - 13 TRACTOR/SEMI-TRAILER
  - 14 TRACTOR/DOUBLE SHORT
  - 15 TRACTOR/DOUBLE LONG
  - 16 FIFTH WHEEL OR CONVERTER DOLLY
  - 17 TRACTOR/TRIPLES
  - 18 MOTORCYCLE
  - 19 MOTORIZED BICYCLE
  - 20 SCHOOL BUS
  - 21 CHURCH BUS
  - 22 PUBLIC BUS
  - 23 OTHER BUS
  - 24 POLICE VEHICLE
  - 25 FIRE TRUCK
  - 26 AMBULANCE/RESCUE
  - 27 TAXI
  - 28 MOTOR HOME
  - 29 TRAM
  - 30 FARM VEHICLE
  - 31 FARM EQUIPMENT
  - 32 SNOWMOBILE
  - 33 CONSTRUCTION EQUIPMENT
  - 34 ALL OTHERS
- NON-MOTORIST**
- 35 ANIMAL W/DRIVER
  - 36 ANIMAL W/BUGGY
  - 37 BICYCLE
  - 38 PEDESTRIAN
  - 39 PEDALCYCLIST
  - 40 SKATER
  - 41 OTHER-NON MOTORIST
  - 42 UNKNOWN

IN EMERGENCY RESPONSE  
1 No  
2 Yes  
3 UNKNOWN

DAMAGE SCALE  
3 3  
1 NONE  
2 NON-FUNCTIONAL DAMAGE  
3 FUNCTIONAL DAMAGE  
4 DISABLING DAMAGE  
5 SEVERE  
6 UNKNOWN



MOST DAMAGED AREA  
07 07

- POINT OF IMPACT  
07 07
- 01 NONE
  - 02 CENTER FRONT
  - 03 RIGHT FRONT
  - 04 RIGHT SIDE
  - 05 RIGHT REAR
  - 06 REAR CENTER
  - 07 LEFT REAR
  - 08 LEFT SIDE
  - 09 LEFT FRONT
  - 10 TOP AND WINDOWS
  - 11 UNDERCARRIAGE
  - 12 LOAD/TRAILER
  - 13 TOTAL (ALL AREAS)
  - 14 OTHER
  - 15 UNKNOWN

- ACTION  
4 3
- 1 NON-CONTACT
  - 2 NON-COLLISION
  - 3 STRUCK
  - 4 STRUCK
  - 5 BOTH STRIKING AND STRUCK
  - 6 UNKNOWN

- STRIKING VEHICLE: OVERRIDE / UNDERIDE  
1 1
- 1 NO UNDERIDE OR OVERRIDE
  - 2 UNDERIDE, COMPARTMENT INTRUSION
  - 3 UNDERIDE, NO COMPARTMENT INTRUSION
  - 4 UNDERIDE, COMPARTMENT INTRUSION UNKNOWN
  - 5 OVERRIDE, MOTOR VEHICLE IN TRANSPORT
  - 6 OVERRIDE, OTHER VEHICLE
  - 7 UNKNOWN

PRE-CRASH ACTIONS  
10 02

- MOTORIST**
- 01 MOVEMENTS ESSENTIALLY STRAIGHT AHEAD
  - 02 BACKING
  - 03 CHANGING LANES
  - 04 OVERTAKING/PASSING
  - 05 TURNING RIGHT
  - 06 TURNING LEFT
  - 07 MAKING U-TURN
  - 08 ENTERING TRAFFIC LANE
  - 09 LEAVING TRAFFIC LANE
  - 10 PARKED
  - 11 SLOWING/STOPPED IN TRAFFIC
  - 12 DRIVERLESS
  - 13 OTHER
  - 14 UNKNOWN
- NON-MOTORIST**
- 15 ENTERING/CROSSING IN SPECIFIED LOCATION
  - 16 WALKING, RUNNING, JOGGING, PLAYING, CYCLING
  - 17 WORKING
  - 18 PUSHING VEHICLE
  - 19 APPROACHING/LEAVING VEHICLE
  - 20 PLAYING/WORKING ON VEHICLE
  - 21 STANDING
  - 22 OTHER
  - 23 UNKNOWN

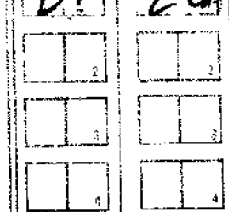
CONTRIBUTING CIRCUMSTANCES  
01 10

- MOTORIST**
- 01 NONE
  - 02 FAILURE TO YIELD
  - 03 RAN RED LIGHT, OR STOP SIGN
  - 04 EXCEEDED SPEED LIMIT
  - 05 UNSAFE SPEED
  - 06 IMPROPER TURN
  - 07 LEFT OF CENTER
  - 08 FOLLOWED TOO CLOSELY/ACCDA
  - 09 IMPROPER LANE CHANGE/ DROVE OFF ROAD/ IMPROPER PASSING
  - 10 IMPROPER BACKING
  - 11 IMPROPER START FROM PARKED POSITION
  - 12 STOPPED OR PARKED ILLEGALLY
  - 13 OPERATING VEHICLE IN ERRATIC, RECKLESS, CARELESS, NEGLIGENT OR AGGRESSIVE MANNER
  - 14 SWERVING TO AVOID (DUE TO WIND, SLIPPERY SURFACE, VEHICLE, OBJECT, NON-MOTORIST IN ROADWAY, ETC)
  - 15 FAILURE TO CONTROL
  - 16 VISION OBSTRUCTION
  - 17 DRIVER INATTENTION
  - 18 FATIGUE/ASLEEP
  - 19 OPERATING DEFECTIVE EQUIPMENT
  - 20 LOAD SHIFTING/FALLING/SPILLING
  - 21 OTHER IMPROPER ACTION
  - 22 UNKNOWN
- NON-MOTORIST**
- 23 NONE
  - 24 IMPROPER CROSSING
  - 25 DARTING
  - 26 LYING AND/OR ILLEGALLY IN ROADWAY
  - 27 FAILURE TO YIELD RIGHT OF WAY
  - 28 NOT VISIBLE (DARK CLOTHING)
  - 29 INATTENTIVE
  - 30 FAILURE TO OBEY TRAFFIC SIGNS, SIGNALS, OR OFFICER
  - 31 WRONG SIDE OF THE ROAD
  - 32 OTHER
  - 33 UNKNOWN

VEHICLE DEFECT CODES ONLY IF '19' SELECTED ABOVE  
1 1

- 01 TURN SIGNALS
- 02 HEAD LAMPS
- 03 TAIL LAMPS
- 04 BRAKES
- 05 STEERING
- 06 TIRE BLOWOUT
- 07 WORN OR SLACK TIRES
- 08 TRAILER EQUIPMENT DEFECTIVE
- 09 MOTOR TROUBLE
- 10 DISABLED FROM PRIOR CRASH
- 11 OTHER DEFECTS

SEQUENCE OF EVENTS  
21 20



- NON-COLLISION**
- 01 OVERTURN/FOLLOVER
  - 02 FIRE/EXPLOSION
  - 03 IMBERSION
  - 04 JACKKNIFE
  - 05 CARGO/EQUIPMENT LOSS/SHIFT
  - 06 EQUIPMENT FAILURE
  - 07 SEPARATION OF UNITS
  - 08 RAN OFF ROAD FRONT
  - 09 RAN OFF ROAD LEFT
  - 10 CROSS MEDIAN/CENTERLINE
  - 11 DOWNHILL RUNAWAY
  - 12 OTHER NON-COLLISION
  - 13 UNKNOWN NON-COLLISION
  - 14 COLLISION W/PERSON, VEHICLE, OR OBJECT NOT CODED
  - 15 PEDESTRIAN
  - 16 PEDALCYCLE
  - 17 RAILWAY VEHICLE
  - 18 ANIMAL - FARM
  - 19 ANIMAL - DEER
  - 20 ANIMAL - OTHER
  - 21 MOTOR VEHICLE IN TRANSPORT
  - 22 PARKED MOTOR VEHICLE
  - 23 WORK ZONE MAINTENANCE EQUIPMENT
  - 24 OTHER MOVABLE OBJECT
  - 25 UNKNOWN MOVABLE OBJECT

- COLLISION WITH EDGED OBJECT**
- 25 IMPACT ATTENUATOR/CRASH CUSHION
  - 26 BRIDGE OVERHEAD STRUCTURE
  - 27 BRIDGE PIER OR ABUTMENT
  - 28 BRIDGE PARAPET
  - 29 BRIDGE RAIL
  - 30 GUARDRAIL FACE
  - 31 GUARDRAIL END
  - 32 MEDIAN BARRIER
  - 33 HIGHWAY TRAFFIC SIGN POST
  - 34 LIGHTING SIGN POST
  - 35 LIGHT/UTILITY SUPPORT
  - 36 UTILITY POLE
  - 37 OTHER POST, POLE OR SUPPORT
  - 38 CULVERT
  - 39 CURB
  - 40 DITCH
  - 41 EMBANKMENT
  - 42 FENCE
  - 43 MAILBOX
  - 44 TREE
  - 45 OTHER FIXED OBJECT
  - 46 WORK ZONE MAINTENANCE EQUIPMENT
  - 47 UNKNOWN FIXED OBJECT
  - 48 OTHER
  - 49 UNKNOWN

FIRST HARMFUL EVENT  
1 1

OF THE SEQUENCE OF EVENTS - WHICH ONE IS THE FIRST HARMFUL EVENT (1-4)

MOST HARMFUL EVENT  
1 1

OF THE SEQUENCE OF EVENTS - WHICH ONE IS THE MOST HARMFUL EVENT (1-4)

SPEED DETECTED  
1 STATED  
2 ESTIMATED SPEED  
SPEED  
1 1

POSTED SPEED  
25 25

TRAFFIC CONTROL  
01 12

- TRAFFIC CONTROL**
- 01 NO CONTROLS
  - 02 STOP SIGN
  - 03 YIELD SIGN
  - 04 TRAFFIC SIGNAL
  - 05 TRAFFIC FLASHERS
  - 06 SCHOOL ZONE
  - 07 RAILROAD CROSSINGS
  - 08 RAILROAD FLASHERS
  - 09 RAILROAD GATES
  - 10 CONSTRUCTION BARRICADE
  - 11 POLICE OFFICER
  - 12 PAVEMENT MARKINGS
  - 13 CROSSWALK LINES
  - 14 WALK/DON'T WALK SIGNAL
  - 15 TRAFFIC CONTROL DEVICE INOPERATIVE, MISSING, OBSCURED
  - 16 OTHER

DIRECTION FROM TO FROM TO  
4 3 1 3

- CONDITION  
1 APPARENTLY NORMAL  
2 PHYSICAL IMPAIRMENT  
3 EMOTIONAL  
4 ILLNESS  
5 FELL ASLEEP, FANTASIED, FATIGUED, ETC  
6 UNDER THE INFLUENCE OF MEDICATIONS/DRUGS/ALCOHOL  
7 OTHER  
8 UNKNOWN

ALCOHOL/DRUG SUSPECTED  
1 1

ALCOHOL TEST STATUS  
1 1

ALCOHOL TEST TYPE  
1 1

ALCOHOL TEST RESULT  
1 1

SUPPLEMENT # LOCAL REPORT # \*  
10-019 43 ST

DRUG TEST STATUS  
1 1

- 1 NONE
- 2 TEST REFUSED
- 3 TEST GIVEN, CONTAMINATED SAMPLE/UNUSABLE
- 4 TEST GIVEN, RESULTS KNOWN
- 5 TEST GIVEN, RESULTS UNKNOWN
- 6 UNKNOWN

DRUG TEST TYPE  
1 1

DRUG TEST 1&2 RESULT  
1 1

- 1 NONE
- 2 MARIJUANA
- 3 COCAINE
- 4 OPIATES
- 5 AMPHETAMINES
- 6 PCP
- 7 OTHER
- 8 UNKNOWN AT TIME OF REPORTING

TYPE OF INTERSECTION  
01

- 01 NOT AN INTERSECTION
- 02 FOUR-WAY INTERSECTION
- 03 T-INTERSECTION
- 04 Y-INTERSECTION
- 05 TRAFFIC CIRCLE/ROUNDABOUT
- 06 FIVE-POINT, OR MORE
- 07 ON RAMP
- 08 OFF RAMP
- 09 CROSSOVER
- 10 DRIVEWAY/ACCESS
- 11 RAILWAY GRADE CROSSING
- 12 SHARED-USE PATHS OR TRAILS
- 13 UNKNOWN

OCCURRENCE  
1

- 1 ON ROADWAY
- 2 ON SHOULDER
- 3 IN MEDIAN
- 4 ON ROADSIDE
- 5 ON GORE
- 6 OUTSIDE TRAFFICWAY
- 7 UNKNOWN

ROAD CONTOUR  
1

- 1 STRAIGHT LEVEL
- 2 STRAIGHT GRADE
- 3 CURVE LEVEL
- 4 CURVE GRADE

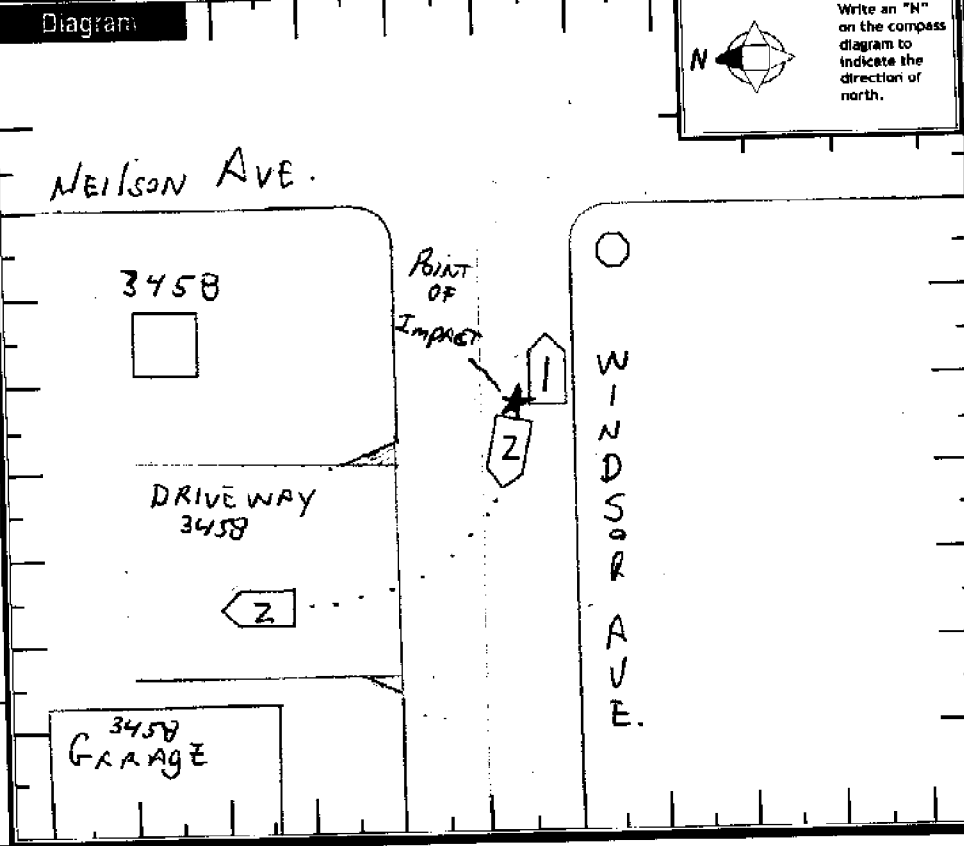
ROAD CONDITIONS  
PRIMARY SECONDARY  
01  
01 DRY  
02 WET  
03 SNOW  
04 ICE  
05 SAND, MUD, DIRT, OIL, GRAVEL  
06 WATER (STANDING, MOVING)  
07 SLUSH  
08 DEBRIS\*\*  
09 PITS, HOLES, BUMPS, UNEVEN PAVEMENT\*\*  
10 OTHER  
11 UNKNOWN  
\*\*SECONDARY ROAD CONDITIONS ONLY

**Narrative**

UNIT 01 WAS PARKED AT THE CURB (SOUTH SIDE) ON WINDSOR FACING EAST APPROX 25 FT FROM NEILSON.

UNIT 02 WAS BACKING FROM THE DRIVEWAY OF 3458 NEILSON WHICH FACES SOUTH ON WINDSOR IN REAR YARD. UNIT 02 BACKED FROM A NORTH FACING POSITION EAST ONTO THE ROADWAY INTO THE EB LANE OF WINDSOR STRIKING UNIT 01 IN THE LEFT REAR WITH ITS (02) LEFT REAR. UNIT 01 WAS UNOCCUPIED

<b>MANNER OF COLLISION OR IMPACT</b> 5	<b>SCHOOL BUS RELATED</b> 1
1 NOT COLLISION BETWEEN TWO VEHICLES IN TRANSPORT 2 REAR-END 3 HEAD-ON 4 REAR-TO-REAR 5 BACKING 6 ANGLE 7 SIDESWIPE, SAME DIRECTION 8 SIDESWIPE, OPPOSITE DIRECTION 9 UNKNOWN	1 NO 2 YES, DIRECTLY INVOLVED 3 YES, INDIRECTLY INVOLVED 4 UNKNOWN
<b>WEATHER</b> 01	<b>WORK ZONE RELATED</b> 1
01 CLEAR 02 CLOUDY 03 FOG, SHAD, SMOKE 04 RAIN 05 SLEET, HAIL, (FREEZING RAIN DRIZZLE) 06 SNOW 07 SEVERE CROSSWINDS 08 BLOWING SAND, SOIL, DIRT, SNOW 09 OTHER 10 UNKNOWN	1 NO 2 YES 3 UNKNOWN
<b>LIGHT CONDITIONS</b> 1	<b>TYPE OF WORK ZONE</b>
1 DAYLIGHT 2 DAWN 3 DUSK 4 DARK - LIGHTED ROADWAY 5 DARK - NOT LIGHTED 6 DARK - UNKNOWN LIGHTING 7 GLARE 8 OTHER 9 UNKNOWN	1 LANE CLOSURE 2 LANE SHIFT/CROSSOVER 3 WORK ON SHOULDER OR MEDIAN 4 INTERMITTENT/MOVING WORK 5 OTHER
	<b>LOCATION OF CRASH IN WORK ZONE</b>
	1 BEFORE FIRST WORK ZONE WARNING SIGN 2 ADVANCE WARNING AREA 3 TRANSITION AREA 4 ACTIVITY AREA
	<b>WORKERS PRESENT</b>
	1 NO 2 YES 3 UNKNOWN



<b>Truck/Bus</b>	THE CRASH INVOLVED ONE OR MORE OF THE FOLLOWING: A TRUCK (MOTOR VEHICLE) WITH A GVWR MORE THAN 10,000 POUNDS; OR A TRUCK (MOTOR VEHICLE) WITH A HAZARDOUS MATERIALS PLACARD; OR A BUS DESIGNED FOR AT LEAST 9 PERSONS, INCLUDING DRIVER.	<b>A AND D</b> THE CRASH RESULTED IN ONE OR MORE OF THE FOLLOWING: A FATALITY; OR AN INJURY REQUIRING TRANSPORTATION FOR IMMEDIATE MEDICAL TREATMENT; OR AT LEAST ONE VEHICLE WAS TOWED DUE TO DISABLING DAMAGE OR REQUIRED INTERVENING ASSISTANCE BEFORE PROCEEDING UNDER ITS OWN POWER.
COMPANY (FROM SHIPPING PAPERS)	COMPANY PHONE	
ADDRESS (STREET, CITY, ST, ZIP CODE)		

US DOT	ICC MC	PUCO	TRAILER LP ST.	TRAILER LP YEAR	TRAILER LP #	PLACARD #	LD#
<b>CARGO BODY TYPE</b>	01 NOT APPLICABLE 02 BUS (9-15 INCLUDING DRIVER) 03 VAN/ENCLOSED BOX 04 GRAB/CHIPS/GRAVEL	05 POLE 06 CARGO TANK 07 FLATBED 08 DUMP	09 CONCRETE MIXER 10 AUTO TRANSPORTER 11 DAMAGE/REFUSE 12 OTHER 13 UNKNOWN	<b>Weight (GVWR)</b> 1 LESS/EQUAL 10,000 2 10,001 - 26,000 3 MORE THAN 26,000	<b>CDL Class</b> 1 CLASS A 2 CLASS B 3 CLASS C 4 CLASS M 5 CLASS D	<b>Hazardous Materials Placard</b> 1 NO 2 YES 3 UNKNOWN	<b>Hazardous Materials Released</b> 1 NO 2 YES 3 NOT APPLICABLE 4 UNKNOWN

**Police Action**

DATE REPORT FILED: 04072010 1520 DISPATCH: 1531 ARRIVED: 1535 CLEARED: 1950 TOTAL MILES: 270

OFFICER'S NAME: M. JOHNSON BADGE # 1091 CHECKED BY: DSP GARCIA DATE REPORT FILED: 04082010

REPORT TAKEN BY: 1 POLICE AGENCY 2 MOTORIST REPORT TAKEN AT: 1 SCENE 2 STATION SUPPLEMENT \* X IF YES LOCAL REPORT #: 10-019435