

TRAFFIC CRASH REPORT



CRASH SEVERITY
1 FATAL 3 PDO
2 INJURY 4 UNKNOWN

PRIVATE PROPERTY
HIT/SKIP
1 NOT HIT/SKIP
2 SOLVED
3 UNSOLVED

PHOTOS TAKEN
OH-2 OH-3 OH-1P OTHER

09-041164 2

REPORTING AGENCY *

05099 Youngstown PD

01 01

98 = ANIMAL
99 = UNKNOWN

06262009

LATITUDE LONGITUDE

2134 FRI X

NAME (OF CITY, VILLAGE OR TOWNSHIP) *

Youngstown

50

CRASH OCCURRED ON	TYPE LOC	TYPE LOCATION POINT USED	LOCAL INFORMATION
CRASH LOCATION Steel St.	1	1 NAMED STREET 2 NUMBERED ROUTE 3 NUMBERED STREET	04 HOUSE NUMBER 05 TOWNSHIP BOUNDARY 06 MILE POST 07 CORPORATION LIMIT 08 PLACE NAME W/O REFERENCE 09 DRIVEWAY 10 STREET OR ROUTE W/O REFERENCE
AT / REFERENCE	REF POINT	REFERENCE POINT USED	
DIST REFERENCE DR PREFIX REFERENCE	02	01 STATE LINE 02 INTERSECTION 2 STREETS 03 COUNTY LINE	
Oneta			

NAME (LAST, FIRST, MIDDLE)

0101 Myers Camille

ADDRESS (STREET, CITY, STATE, ZIP CODE)

1737 Manhattan Youngstown Oh 44509

HOME PHONE # WORK PHONE #



02111991 18 F

TRANSPORTED BY INJURED TAKEN TO

Rural Metro

DL STATE DL # TJ31-714

LP STATE LP # INJURED TAKEN BY
1 NONE 4 OTHER
2 EMS 5 UNKNOWN
3 POLICE

OWNER NAME (IF SAME, WRITE "SAME")

Myers, Joseph

ADDRESS (STREET, CITY, STATE, ZIP CODE)


same

YEAR	MAKE	MODEL	COLOR	INSURANCE COMPANY	TOWING SERVICE	OWNER PHONE #
1998	Oldsmobile	Intigue	White	Grange	Crumps	same

OFFENSE CHARGED	OFFENSE DESCRIPTION	
4511.202	Failure to Control	104215

NAME (LAST, FIRST, MIDDLE)

ADDRESS (STREET, CITY, STATE, ZIP CODE)



HOME PHONE # WORK PHONE #

DL STATE DL #

LP STATE LP #

INJURED TAKEN BY
1 NONE 4 OTHER
2 EMS 5 UNKNOWN
3 POLICE

TRANSPORTED BY INJURED TAKEN TO

OWNER NAME (IF SAME, WRITE "SAME")

ADDRESS (STREET, CITY, STATE, ZIP CODE)

YEAR	MAKE	MODEL	COLOR	INSURANCE COMPANY	TOWING SERVICE	OWNER PHONE #
------	------	-------	-------	-------------------	----------------	---------------

OFFENSE CHARGED	OFFENSE DESCRIPTION
-----------------	---------------------

NAME (LAST, FIRST, MIDDLE)

HOME PHONE #

ADDRESS (STREET, CITY, STATE, ZIP CODE)

INJURED TAKEN BY	TRANSPORTED BY	INJURED TAKEN TO
1 NONE 4 OTHER 2 EMS 5 UNKNOWN 3 POLICE		

NAME (LAST, FIRST, MIDDLE)

HOME PHONE #

ADDRESS (STREET, CITY, STATE, ZIP CODE)

INJURED TAKEN BY	TRANSPORTED BY	INJURED TAKEN TO
1 NONE 4 OTHER 2 EMS 5 UNKNOWN 3 POLICE		

- SEATING POSITION
- 01 FRONT - LEFT (MC DRIVER)
 - 02 FRONT - MIDDLE
 - 03 FRONT - RIGHT
 - 04 SECOND - LEFT (MC PASS)
 - 05 SECOND - MIDDLE
 - 06 SECOND - RIGHT
 - 07 THIRD - LEFT (MC PASSENGER/SIDE CAR)
 - 08 THIRD - MIDDLE
 - 09 THIRD - RIGHT
 - 10 SLEEPER SECTION OF CAB
 - 11 ENCLOSED CARGO AREA
 - 12 UNENCLOSED CARGO AREA
 - 13 TRAILING UNIT
 - 14 EXTERIOR
 - 15 OTHER

- SAFETY EQUIPMENT
- MOTORIST
- 01 NONE USED
 - 02 SHOULDER BELT ONLY
 - 03 LAP BELT ONLY
 - 04 SHOULDER/LAP BELT
 - 05 CHILD SAFETY SEAT
 - 06 MC HELMET USED
 - 07 USE UNKNOWN
- NON-MOTORIST
- 08 NONE USED
 - 09 HELMET USED
 - 10 PROTECTIVE PADS
 - 11 REFLECTIVE CLOTHING
 - 12 LIGHTING
 - 13 OTHER
 - 14 UNKNOWN

- AIR BAG
- 1 NOT-DEPLOYED
 - 2 DEPLOYED-FRONT
 - 3 DEPLOYED-SIDE
 - 4 DEPLOYED BOTH FRONT/SIDE
 - 5 NOT APPLICABLE
 - 6 UNKNOWN

- AIR BAG SWITCH
- 1 NOT PRESENT
 - 2 IN ON POSITION
 - 3 IN OFF POSITION
 - 4 UNKNOWN

- EJECTION
- 1 NOT EJECTED
 - 2 TOTALLY EJECTED
 - 3 PARTIALLY EJECTED
 - 4 NOT APPLICABLE
 - 5 UNKNOWN

- TRAPPED
- 1 NOT TRAPPED
 - 2 EXTRICATED BY MECHANICAL MEANS
 - 3 FREED BY NON-MECHANICAL MEANS
 - 4 UNKNOWN

- INJURIES
- 1 NO INJURY
 - 2 POSSIBLE
 - 3 NON-INCAPACITATING
 - 4 INCAPACITATING
 - 5 FATAL INJURY
 - 6 UNKNOWN

Motorist/Non-Motorist

Occupant

BLANK FOR

UNIT NUMBERS

01
NON-MOTORIST LOCATION

- 01 MARKED CROSSWALK AT INTERSECTION
02 INTERSECTION/NO CROSSWALK
03 NON-INTERSECTION CROSSWALK
04 DRIVEWAY ACCESS CROSSWALK
05 IN ROADWAY
06 NOT IN ROADWAY
07 MEDIAN (BUT NOT SHOULDER)
08 ISLAND
09 SHOULDER
10 SIDEWALK
11 WITHIN 10 FEET OF ROADWAY (NOT SHOULDER, MEDIAN, SIDEWALK, ISLAND)
12 BEYOND 10 FEET OF ROADWAY (WITHIN TRAFFICWAY)
13 OUTSIDE TRAFFICWAY
14 SHARED USE PATHS OR TRAILS
15 UNKNOWN

TYPE OF UNIT

02

- MOTORIST
01 SUB-COMPACT
02 COMPACT
03 MID SIZE
04 FULL SIZE
05 MINIVAN
06 SPORT UTILITY VEHICLE
07 PICKUP
08 PANEL/VAN
09 SINGLE UNIT TRUCK: 2 AXLES, 6 TIRES
10 SINGLE UNIT TRUCK: 3+ AXLES
11 TRUCK/TRAILER
12 TRUCK TRACTOR (BOBTAIL)
13 TRACTOR/SEMI-TRAILER
14 TRACTOR/DOUBLE SHORT
15 TRACTOR/DOUBLE LONG
16 FIFTH WHEEL OR CONVERTER DOLLY
17 TRACTOR/TRIPLES
18 MOTORCYCLE
19 MOTORIZED BICYCLE
20 SCHOOL BUS
21 CHURCH BUS
22 PUBLIC BUS
23 OTHER BUS
24 POLICE VEHICLE
25 FIRE TRUCK
26 AMBULANCE/RESCUE
27 TAXI
28 MOTOR HOME
29 TRAIN
30 FARM VEHICLE
31 FARM EQUIPMENT
32 SNOWMOBILE
33 CONSTRUCTION EQUIPMENT
34 ALL OTHERS
NON-MOTORIST
35 ANIMAL W/RIDER
36 ANIMAL W/BUGGY
37 BICYCLE
38 PEDESTRIAN
39 PEDALCYCLIST
40 SKATER
41 OTHER-NON MOTORIST
42 UNKNOWN

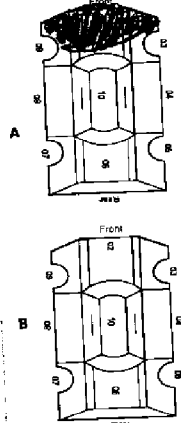
IN EMERGENCY RESPONSE

1 NO
2 YES
3 UNKNOWN

DAMAGE SCALE

3
1 NONE
2 NON-FUNCTIONAL DAMAGE
3 FUNCTIONAL DAMAGE
4 DISABLING DAMAGE
5 SEVERE
6 UNKNOWN

DAMAGE AREA



MOST DAMAGED AREA

01 NONE
02 CENTER FRONT
03 RIGHT FRONT
04 RIGHT SIDE
05 RIGHT REAR
06 REAR CENTER
07 LEFT REAR
08 LEFT SIDE
09 LEFT FRONT
10 TOP AND WINDOWS
11 UNDERCARRIAGE
12 LOAD/TRAILER
13 TOTAL (ALL AREAS)
14 OTHER
15 UNKNOWN

POINT OF IMPACT

01 NONE
02 CENTER FRONT
03 RIGHT FRONT
04 RIGHT SIDE
05 RIGHT REAR
06 REAR CENTER
07 LEFT REAR
08 LEFT SIDE
09 LEFT FRONT
10 TOP AND WINDOWS
11 UNDERCARRIAGE
12 LOAD/TRAILER
13 TOTAL (ALL AREAS)
14 OTHER
15 UNKNOWN

ACTION

3
1 NON-CONTACT
2 NON-COLLISION
3 STRIKING
4 STRUCK
5 BOTH STRIKING AND STRUCK
6 UNKNOWN

STRIKING VEHICLE: OVERRIDE / UNDERIDE

1 NO UNDERIDE OR OVERRIDE
2 UNDERIDE, COMPARTMENT INTRUSION
3 UNDERIDE, NO COMPARTMENT INTRUSION
4 UNDERIDE, COMPARTMENT INTRUSION UNKNOWN
5 OVERRIDE, MOTOR VEHICLE IN TRANSPORT
6 OVERRIDE, OTHER VEHICLE
7 UNKNOWN

PRE-CRASH ACTIONS

- 01 MOVEMENTS ESSENTIALLY STRAIGHT AHEAD
02 BACKING
03 CHANGING LANES
04 OVERTAKING/PASSING
05 TURNING RIGHT
06 TURNING LEFT
07 MAKING U-TURN
08 ENTERING TRAFFIC LANE
09 LEAVING TRAFFIC LANE
10 PARKED
11 SLOWING/STOPPED IN TRAFFIC
12 DRIVERLESS
13 OTHER
14 UNKNOWN
NON-MOTORIST
15 ENTERING/CROSSING IN SPECIFIED LOCATION
16 WALKING, RUNNING, JOGGING, PLAYING, CYCLING
17 WORKING
18 PUSHING VEHICLE
19 APPROACHING/LEAVING VEHICLE
20 PLAYING/WORKING ON VEHICLE
21 STANDING
22 OTHER
23 UNKNOWN

CONTRIBUTING CIRCUMSTANCES

15

- MOTORIST
01 NONE
02 FAILURE TO YIELD
03 RAN RED LIGHT, OR STOP SIGN
04 EXCEEDED SPEED LIMIT
05 UNSAFE SPEED
06 IMPROPER TURN
07 LEFT OF CENTER
08 FOLLOWED TOO CLOSELY/ACDA
09 IMPROPER LANE CHANGE/ DROVE OFF ROAD/ IMPROPER PASSING
10 IMPROPER BACKING
11 IMPROPER START FROM PARKED POSITION
12 STOPPED OR PARKED ILLEGALLY
13 OPERATING VEHICLE IN ERRATIC, RECKLESS, CARELESS, NEGLIGENT OR AGGRESSIVE MANNER
14 SWERVING TO AVOID (DUE TO WIND, SLIPPERY SURFACE, VEHICLE, OBJECT, NON-MOTORIST IN ROADWAY, ETC)
15 FAILURE TO CONTROL
16 VISION OBSTRUCTION
17 DRIVER INATTENTION
18 FATIGUE/ASLEEP
19 OPERATING DEFECTIVE EQUIPMENT
20 LOAD SHIFTING/FALLING/SPILLING
21 OTHER IMPROPER ACTION
22 UNKNOWN
NON-MOTORIST
23 NONE
24 IMPROPER CROSSING
25 DARTING
26 LYING AND/OR ILLEGALLY IN ROADWAY
27 FAILURE TO YIELD RIGHT OF WAY
28 NOT VISIBLE (DARK CLOTHING)
29 INATTENTIVE
30 FAILURE TO OBEY TRAFFIC SIGNS, SIGNALS, OR OFFICER
31 WRONG SIDE OF THE ROAD
32 OTHER
33 UNKNOWN

VEHICLE DEFECT CODE ONLY IF '19' SELECTED ABOVE

- 01 TURN SIGNALS
02 HEAD LAMPS
03 TAIL LAMPS
04 BRAKES
05 STEERING
06 TIRE BLOWOUT
07 WORN OR SLICK TIRES
08 TRAILER EQUIPMENT DEFECTIVE
09 MOTOR TROUBLE
10 DISABLED FROM PRIOR CRASH
11 OTHER DEFECTS

SEQUENCE OF EVENTS

20
36

NON-COLLISION

- 01 OVERTURN/ROLL-OVER
02 FIRE/EXPLOSION
03 IMMERSION
04 JACKKNIFE
05 CARGO/EQUIPMENT LOSS/SHIFT
06 EQUIPMENT FAILURE
07 SEPARATION OF UNITS
08 RAN OFF ROAD RIGHT
09 RAN OFF ROAD LEFT
10 CROSS MEDIAN/CENTERLINE
11 DOWNHILL RUNAWAY
12 OTHER NON-COLLISION
13 UNKNOWN NON-COLLISION
COLLISION W/ PERSON, VEHICLE, OR OBJECT NOT FIXED
14 PEDESTRIAN
15 PEDALCYCLE
16 RAILWAY VEHICLE
17 ANIMAL - FARM
18 ANIMAL - DEER
19 ANIMAL - OTHER
20 MOTOR VEHICLE IN TRANSPORT
21 PARKED MOTOR VEHICLE
22 WORK ZONE MAINTENANCE EQUIPMENT
23 OTHER MOVABLE OBJECT
24 UNKNOWN MOVABLE OBJECT

COLLISION WITH FIXED OBJECT

- 25 IMPACT ATTENUATOR/CRASH CUSHION
26 BRIDGE OVERHEAD STRUCTURE
27 BRIDGE PIER OR ABUTMENT
28 BRIDGE PARAPET
29 BRIDGE RAIL
30 GUARDRAIL FACE
31 GUARDRAIL END
32 MEDIAN BARRIER
33 HIGHWAY TRAFFIC SIGN POST
34 OVERHEAD SIGN POST
35 LIGHT/LUMINARIES SUPPORT
36 UTILITY POLE
37 OTHER POST, POLE OR SUPPORT
38 CULVERT
39 CURB
40 DITCH
41 EMBANKMENT
42 FENCE
43 MAILBOX
44 TREE
45 OTHER FIXED OBJECT
46 WORK ZONE MAINTENANCE EQUIPMENT
47 UNKNOWN FIXED OBJECT
48 OTHER
49 UNKNOWN

FIRST HARMFUL EVENT

1A 1B

OF THE SEQUENCE OF EVENTS - WHICH ONE IS THE FIRST HARMFUL EVENT (1-4)

MOST HARMFUL EVENT

1A 1B

OF THE SEQUENCE OF EVENTS - WHICH ONE IS THE MOST HARMFUL EVENT (1-4)

SPEED DETECTED

1A 1B

SPEED

035

POSTED SPEED

35

TRAFFIC CONTROL

01

- 01 NO CONTROLS
02 STOP SIGN
03 YIELD SIGN
04 TRAFFIC SIGNAL
05 TRAFFIC FLASHERS
06 SCHOOL ZONE
07 RAILROAD CROSSBUCKS
08 RAILROAD FLASHERS
09 RAILROAD GATES
10 CONSTRUCTION BARRICADE
11 POLICE OFFICER
12 PAVEMENT MARKINGS
13 CROSSWALK LINES
14 WALK/DON'T WALK SIGNAL
15 TRAFFIC CONTROL DEVICE INOPERATIVE, MISSING, OBSCURED
16 OTHER

DIRECTION

1 2

CONDITION

1 APPARENTLY NORMAL
2 PHYSICAL IMPAIRMENT
3 EMOTIONAL
4 ILLNESS
5 FELL ASLEEP, FAINTED, FATIGUED, ETC
6 UNDER THE INFLUENCE OF MEDICATIONS/DRUGS/ALCOHOL
7 OTHER
8 UNKNOWN

ALCOHOL/DRUG SUSPECTED

1A 1B
1 NONE
2 YES - ALCOHOL SUSPECTED
3 YES - HBD NOT IMPAIRED
4 YES - DRUGS SUSPECTED
5 YES - ALCOHOL / DRUGS SUSPECTED
6 UNKNOWN

ALCOHOL TEST STATUS

1 NONE
2 TEST REFUSED
3 TEST GIVEN, CONTAMINATED SAMPLE/UNUSABLE
4 TEST GIVEN, RESULTS KNOWN
5 TEST GIVEN, RESULTS UNKNOWN
6 UNKNOWN

ALCOHOL TEST TYPE

1 NONE 4 BREATH
2 BLOOD 5 OTHER
3 URINE

ALCOHOL TEST RESULT

1A 1B

ROAD CONTOUR

1 STRAIGHT LEVEL
2 STRAIGHT GRADE
3 CURVE LEVEL
4 CURVE GRADE

ROAD CONDITIONS

01 DRY
02 WET
03 SNOW
04 ICE
05 SAND, MUD, DIRT, OIL, GRAVEL
06 WATER (STANDING, MOVING)
07 SLUSH
08 DEBRIS**
09 RUT, HOLES, BUMPS, UNEVEN PAVEMENT**
10 OTHER
11 UNKNOWN
**SECONDARY ROAD CONDITIONS ONLY

DRUG TEST STATUS

- 1 NONE
2 TEST REFUSED
3 TEST GIVEN, CONTAMINATED SAMPLE/UNUSABLE
4 TEST GIVEN, RESULTS KNOWN
5 TEST GIVEN, RESULTS UNKNOWN
6 UNKNOWN

DRUG TEST TYPE

- 1 NONE
2 BLOOD
3 URINE
4 OTHER

DRUG TEST 1&2 RESULT

1 NONE
2 MARIJUANA
3 COCAINE
4 OPIATES
5 AMPHETAMINES
6 PCP
7 OTHER
8 UNKNOWN AT TIME OF REPORTING

TYPE OF INTERSECTION

- 01 NOT AN INTERSECTION
02 FOUR-WAY INTERSECTION
03 T-INTERSECTION
04 Y-INTERSECTION
05 TRAFFIC CIRCLE/ROUNDBOUT
06 FIVE-POINT OR MORE
07 ON RAMP
08 OFF RAMP
09 CROSSOVER
10 DRIVEWAY/ACCESS
11 RAILWAY GRADE CROSSING
12 SHARED-USE PATHS OR TRAILS
13 UNKNOWN

OCCURRENCE

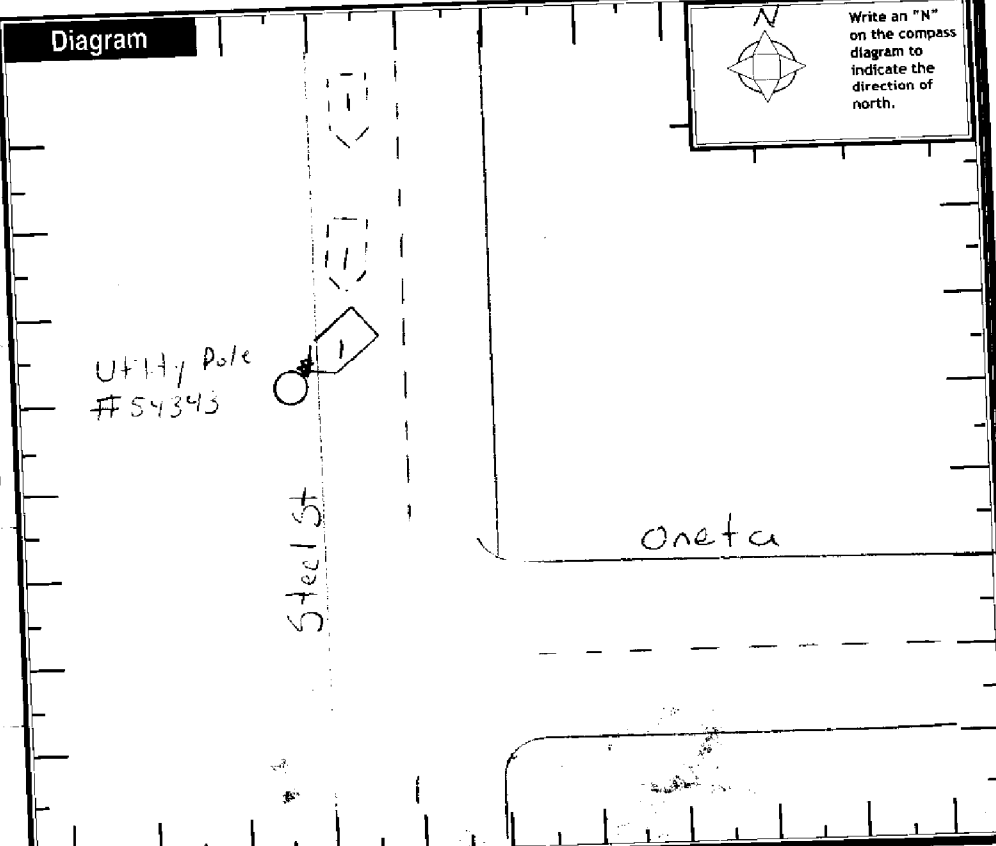
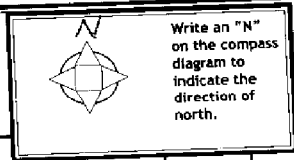
4
1 ON ROADWAY
2 ON SHOULDER
3 IN MEDIAN
4 ON ROADSIDE
5 ON GORE
6 OUTSIDE TRAFFICWAY
7 UNKNOWN

09-041164

Narrative

Unit # 1 was travelling south on Steel street approaching Oneta. Unit #1 veered off the roadway and struck utility pole # 54343

Diagram



- MANNER OF COLLISION OR IMPACT**
- NOT COLLISION BETWEEN TWO VEHICLES IN TRANSPORT
 - REAR-END
 - HEAD-ON
 - REAR-TO-REAR
 - BACKING
 - ANGLE
 - SIDESWIPE, SAME DIRECTION
 - SIDESWIPE, OPPOSITE DIRECTION
 - UNKNOWN
- WEATHER**
- 04
- CLEAR
 - CLOUDY
 - FOG, SMOG, SMOKE
 - RAIN
 - SLEET, HAIL, (FREEZING RAIN DRIZZLE)
 - SNOW
 - SEVERE CROSSWINDS
 - BLOWING SAND, SOIL, DIRT, SNOW
 - OTHER
 - UNKNOWN
- LIGHT CONDITIONS**
- 3
- DAYLIGHT
 - DAWN
 - DUSK
 - DARK - LIGHTED ROADWAY
 - DARK - NOT LIGHTED
 - DARK - UNKNOWN LIGHTING
 - GLARE
 - OTHER
 - UNKNOWN
- SCHOOL BUS RELATED**
- NO
 - YES, DIRECTLY INVOLVED
 - YES, INDIRECTLY INVOLVED
 - UNKNOWN
- WORK ZONE RELATED**
- NO
 - YES
 - UNKNOWN
- TYPE OF WORK ZONE**
- LANE CLOSURE
 - LANE SHIFT/CROSSOVER
 - WORK ON SHOULDER OR MEDIAN
 - INTERMITTENT/ MOVING WORK
 - OTHER
- LOCATION OF CRASH IN WORK ZONE**
- BEFORE FIRST WORK ZONE WARNING SIGN
 - ADVANCE WARNING AREA
 - TRANSITION AREA
 - ACTIVITY AREA
- WORKERS PRESENT**
- NO
 - YES
 - UNKNOWN

Truck/Bus

THE CRASH INVOLVED ONE OR MORE OF THE FOLLOWING:
 A TRUCK (MOTOR VEHICLE) WITH A GVWR MORE THAN 10,000 POUNDS; OR
 A TRUCK (MOTOR VEHICLE) WITH A HAZARDOUS MATERIALS PLACARD; OR
 A BUS DESIGNED FOR AT LEAST 9 PERSONS, INCLUDING DRIVER.

THE CRASH RESULTED IN ONE OR MORE OF THE FOLLOWING:
 A FATALITY; OR
 AN INJURY REQUIRING TRANSPORTATION FOR IMMEDIATE MEDICAL TREATMENT; OR
 AT LEAST ONE VEHICLE WAS TOWED DUE TO DISABLING DAMAGE OR REQUIRED INTERVENING ASSISTANCE BEFORE PROCEEDING UNDER ITS OWN POWER.

COMPANY (FROM SHIPPING PAPERS) _____ COMPANY PHONE _____

ADDRESS (STREET, CITY, ST, ZIP CODE) _____

US DOT	ICC MC	PUCO	TRAILER LP ST.	TRAILER LP YEAR	TRAILER LP #

CARGO BODY TYPE	01 NOT APPLICABLE	05 POLE	09 CONCRETE MIXER	Weight (GVWR)	CDL Class	Hazardous Materials Placard	Hazardous Materials Released
	02 BUS (9-15 INCLUDING DRIVER)	06 CARGO TANK	10 AUTO TRANSPORTER				
	03 VAN/ENCLOSED BOX	07 FLATBED	11 GARBAGE/REFUSE				
04 GRAN/CHIPS/GRAVEL	08 DUMP	12 OTHER	13 UNKNOWN	1 LESS/EQUAL 10,000	1 CLASS A	1 NO	1 NO
				2 10,001 - 26,000	2 CLASS B	2 YES	2 YES
				3 MORE THAN 26,000	3 CLASS C	3 UNKNOWN	3 NOT APPLICABLE
					4 CLASS M		4 UNKNOWN
					5 CLASS D		

Police Action

DATE REPORTED: 06 26 2009 21 34

DISPATCH: 2151

ARRIVED: 2152

CLEARED: 2252

OTHER: 0060

OFFICER'S NAME: J. Fulmer

CHECKED BY: [Signature]

DATE REPORT FILED: 06272009

REPORT TAKEN BY: 1 POLICE AGENCY, 2 MOTORIST

REPORT TAKEN AT: 1 SCENE, 2 STATION, 3 OTHER

01-041164