

# TRAFFIC CRASH REPORT



LOCAL REPORT # \*  
09-009839

CRASH SEVERITY  
2 1 FATAL 3 PDO  
2 INJURY 4 UNKNOWN

PRIVATE PROPERTY  
X YES

HIT/SKIP  
1 NOT HIT/SKIP  
2 SOLVED  
3 UNSOLVED

PHOTOS TAKEN  
X IF YES

OH-2 OH-3 OH-1P OTHER

N.C.I.C.A. #

05669

REPORTING AGENCY \*

YOUNGSTOWN

# Units

01

UNIT ERROR

98 = ANNUAL  
99 = UNKNOWN

DATE OF CRASH \*

02182009

TIME OF CRASH

1830

DAY OF WEEK

WED

CITY \*

X

VILLAGE \*

TWP \*

NAME (OF CITY, VILLAGE OR TOWNSHIP) \*

YOUNGSTOWN

COUNTY # \*

50

LATITUDE

LONGITUDE

CRASH LOCATION  
Covington  
TYPE LOC 1  
TYPE LOCATION POINT USED  
1 NAMED STREET 3 NUMBERED ROUTE  
2 NUMBERED STREET

REFERENCE POINT USED  
01 STATE LINE  
02 INTERSECTION 2 STREETS  
03 COUNTY LINE  
04 HOUSE NUMBER  
05 TOWNSHIP BOUNDARY  
06 DRIVEWAY  
07 CORPORATION LIMIT  
08 PLACE NAME W/O REFERENCE  
09 STREET OR ROUTE W/O REFERENCE

UNIT # 1 OF OCC.  
A 0101  
NAME (LAST, FIRST, MIDDLE)  
LORELLO REBECCA L.

ADDRESS (STREET, CITY, STATE, ZIP CODE)  
901 OHIO AVE MCDONALD OHIO 44437

SOCIAL SECURITY NUMBER DATE OF BIRTH AGE SEX HOME PHONE # WORK PHONE #  
08161975 33 F 30530-2001

DL STATE DL # LP STATE LP # INJURED TAKEN BY 1 NONE 4 OTHER 2 EMS 5 UNKNOWN 3 POLICE TRANSPORTED BY ST. E'S PD INJURED TAKEN TO ST. E'S ER

OWNER NAME (IF SAME, WRITE "SAME") ADDRESS (STREET, CITY, STATE, ZIP CODE)  
LORELLO REBECCA L 901 OHIO AVE MCDONALD OHIO 44437

YEAR MAKE MODEL COLOR INSURANCE COMPANY TOWING SERVICE OWNER PHONE #  
2005 BUICK TERRAZA RED STATE FARM LUTY'S

OFFENSE CHARGED OFFENSE DESCRIPTION CITATION # LOCAL CODE #

UNIT # 1 OF OCC.  
B  
NAME (LAST, FIRST, MIDDLE)

ADDRESS (STREET, CITY, STATE, ZIP CODE)

SOCIAL SECURITY NUMBER DATE OF BIRTH AGE SEX HOME PHONE # WORK PHONE #

DL STATE DL # LP STATE LP # INJURED TAKEN BY 1 NONE 4 OTHER 2 EMS 5 UNKNOWN 3 POLICE TRANSPORTED BY INJURED TAKEN TO

OWNER NAME (IF SAME, WRITE "SAME") ADDRESS (STREET, CITY, STATE, ZIP CODE)

YEAR MAKE MODEL COLOR INSURANCE COMPANY TOWING SERVICE OWNER PHONE #

OFFENSE CHARGED OFFENSE DESCRIPTION CITATION # LOCAL CODE #

UNIT # 1 OF OCC.  
C  
NAME (LAST, FIRST, MIDDLE)

ADDRESS (STREET, CITY, STATE, ZIP CODE)

SOCIAL SECURITY NUMBER DATE OF BIRTH AGE SEX HOME PHONE # WORK PHONE #

DL STATE DL # LP STATE LP # INJURED TAKEN BY 1 NONE 4 OTHER 2 EMS 5 UNKNOWN 3 POLICE TRANSPORTED BY INJURED TAKEN TO

OWNER NAME (IF SAME, WRITE "SAME") ADDRESS (STREET, CITY, STATE, ZIP CODE)

YEAR MAKE MODEL COLOR INSURANCE COMPANY TOWING SERVICE OWNER PHONE #

OFFENSE CHARGED OFFENSE DESCRIPTION CITATION # LOCAL CODE #

SEATING POSITION  
01 FRONT - LEFT (MC DRIVER)  
02 FRONT - MIDDLE  
03 FRONT - RIGHT  
04 SECOND - LEFT (MC PASS)  
05 SECOND - MIDDLE  
06 SECOND - RIGHT  
07 THIRD - LEFT (NO PASSENGER/SIDE CAR)  
08 THIRD - MIDDLE  
09 THIRD - RIGHT  
10 SLEEPER SECTION OF CAR  
11 ENCLOSED CARGO AREA  
12 UNENCLOSED CARGO AREA  
13 TRAILING UNIT  
14 EXTERIOR  
15 OTHER  
16 NON-MOTORIST

SAFETY EQUIPMENT MOTORIST  
01 None Used  
02 ENOUGH BELT ONLY  
03 LAP BELT ONLY  
04 SHOULDER/LAP BELT  
05 CHILD SAFETY SEAT  
06 MC HELMET USED  
07 Use UNKNOWN  
08 None Used  
09 HELMET USED  
10 PROTECTIVE PADS  
11 REFLECTIVE CLOTHING  
12 LIGHTING  
13 OTHER  
14 UNKNOWN

AIR BAG  
1 NOT-DEPLOYED  
2 DEPLOYED-FRONT  
3 DEPLOYED-SIDE  
4 DEPLOYED BOTH FRONT/SIDE  
5 NOT APPLICABLE  
6 UNKNOWN

AIR BAG SWITCH  
1 NOT PRESENT  
2 IN ON POSITION  
3 OFF POSITION  
4 UNKNOWN

EJECTION  
1 NOT EJECTED  
2 TOTALLY EJECTED  
3 PARTIALLY EJECTED  
4 NOT APPLICABLE  
5 UNKNOWN

TRAPPED  
1 NOT TRAPPED  
2 EXTRICATED BY MECHANICAL MEANS  
3 FREED BY NON-MECHANICAL MEANS  
4 UNKNOWN

INJURIES  
1 FATAL  
2 POSSIBLE  
3 NON-INCAPACITATING  
4 INCAPACITATING  
5 FATAL INJURY  
6 UNKNOWN

BLANK FOR WITNESS

SUPPLEMENT #  
X IF YES

Motorist/Non-Motorist

Occupant

UNIT NUMBERS  
01

NON-MOTORIST LOCATION  
A B

- 01 MARKED CROSSWALK AT INTERSECTION
02 INTERSECTION NO CROSSWALK
03 NON-INTERSECTION CROSSWALK
04 DRIVEWAY ACCESS CROSSWALK
05 IN ROADWAY
06 NOT IN ROADWAY
07 MEDIAN (BUT NOT SHOULDER)
08 ISLAND
09 SHOULDER
10 SIDEWALK
11 WITHIN 10 FEET OF ROADWAY (NOT SHOULDER, MEDIAN, SIDEWALK, ISLAND)
12 BEYOND 10 FEET OF ROADWAY (WITHIN TRAFFICWAY)
13 OUTSIDE TRAFFICWAY
14 SHARED USE PATHS OR TRAILS
15 UNKNOWN

TYPE OF UNIT  
05

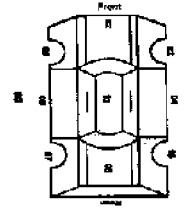
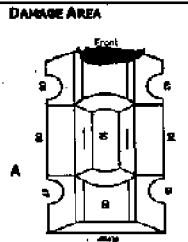
- MOTORIST
01 SUB-compact
02 compact
03 MID SIZE
04 FULL SIZE
05 MINIVAN
06 SPORT UTILITY VEHICLE
07 PICKUP
08 PANEL/VAN
09 SINGLE UNIT TRUCK; 2 AXLES, 6 TIRES
10 SINGLE UNIT TRUCK; 3+ AXLES
11 TRUCK/TRAILER
12 TRUCK TRACTOR (BORTAL)
13 TRACTOR/SEMI-TRAILER
14 TRACTOR/DOUBLE SHORT
15 TRACTOR/DOUBLE LONG
16 FIFTH WHEEL OR CONVERTER DOLLY
17 TRACTOR/TRIPLES
18 MOTORCYCLE
19 MOTORIZED BICYCLE
20 SCHOOL BUS
21 CHURCH BUS
22 PUBLIC BUS
23 OTHER BUS
24 POLICE VEHICLE
25 FIRE TRUCK
26 AMBULANCE/RESCUE
27 TAXI
28 MOTOR HOME
29 TRAIN
30 FARM VEHICLE
31 FARM EQUIPMENT
32 SNOWMOBILE
33 CONSTRUCTION EQUIPMENT
34 ALL OTHERS
NON-MOTORIST
35 ANIMAL W/DRIVER
36 ANIMAL W/DRIVER
37 BICYCLE
38 PEDESTRIAN
39 PEDALCYCLIST
40 SKATER
41 OTHER-NON MOTORIST
42 UNKNOWN

IN EMERGENCY RESPONSE  
1 A B

- 1 NO
2 YES
3 UNKNOWN

DAMAGE SCALE  
4

- 1 NONE
2 NON-FUNCTIONAL DAMAGE
3 FUNCTIONAL DAMAGE
4 DISABLING DAMAGE
5 SEVERE
6 UNKNOWN



MOST DAMAGED AREA

02

- 01 NONE
02 CENTER FRONT
03 FRONT FRONT
04 FRONT SIDE
05 FRONT REAR
06 REAR CENTER
07 LEFT REAR
08 LEFT SIDE
09 TOP AND WINDOWS
10 UNDERCARRIAGE
11 TOTAL (ALL AREAS)
12 OTHER
15 UNKNOWN

POINT OF IMPACT  
02

- 01 NONE
02 CENTER FRONT
03 FRONT FRONT
04 FRONT SIDE
05 FRONT REAR
06 REAR CENTER
07 LEFT REAR
08 LEFT SIDE
09 LEFT FRONT
10 TOP AND WINDOWS
11 UNDERCARRIAGE
12 LOAD/TRAILER
13 TOTAL (ALL AREAS)
14 OTHER
15 UNKNOWN

ACTION  
3

- 1 NON-CONTACT
2 NON-COLLISION
3 STRUCK
4 STRUCK
5 BOTH STRUCK AND STRUCK
6 UNKNOWN

STRUCK VEHICLE: OVERLAP/ UNDERLAP  
1 A B

- 1 NO UNDERLAP OR OVERLAP
2 UNDERLAP, COMPARTMENT INTRUSION
3 UNDERLAP, NO COMPARTMENT INTRUSION
4 UNDERLAP, COMPARTMENT INTRUSION UNKNOWN
5 OVERLAP, MOTOR VEHICLE IN TRANSPORT
6 OVERLAP, OTHER VEHICLE
7 UNKNOWN

PRE-CRASH ACTIONS  
01

- MOTORIST
01 MOVEMENTS ESSENTIALLY STRAIGHT AHEAD
02 BACKING
03 CHANGING LANES
04 OVERTAKING/PASSING
05 TURNING RIGHT
06 TURNING LEFT
07 MAKING U-TURN
08 ENTERING TRAFFIC LANE
09 LEAVING TRAFFIC LANE
10 PARKED
11 SLOWING/STOPPED IN TRAFFIC
12 DRIVERLESS
13 OTHER
15 UNKNOWN
NON-MOTORIST
16 ENTERING/CHANGING IN SPECIFIED LOCATION
17 WALKING, RUNNING, JOGGING, PLAYING, CYCLING
18 WORKING
19 PUSHING VEHICLE
20 APPROACHING/LEAVING VEHICLE
21 PLAYING/WORKING ON VEHICLE
22 STANDING
23 UNKNOWN

- CONTRIBUTING CIRCUMSTANCES  
15

MOTORIST  
15

- 01 NONE
02 FAILURE TO YIELD
03 RAN RED LIGHT, OR STOP SIGN
04 EXCEEDED SPEED LIMIT
05 UNSAFE SPEED
06 IMPROPER TURN
07 LEFT OF CENTER
08 FOLLOWED TOO CLOSELY/ACCDA
09 IMPROPER LANE CHANGE/ DROVE OFF ROAD/ IMPROPER PASSING
10 IMPROPER BACKING
11 IMPROPER START FROM PARKED POSITION
12 STOPPED OR PARKED ILLEGALLY
13 OPERATING VEHICLE IN DWAYIC, RECKLESS, CARELESS, NEGLIGENT OR AGGRESSIVE MANNER
14 SWEVING TO AVOID (DUE TO WIND, SLIPPERY SURFACE, VEHICLE, OBJECT, NON-MOTORIST IN ROADWAY, ETC)
15 FAILURE TO CONTROL
16 VISION OBSTRUCTION
17 DRIVER INATTENTION
18 FATIGUE/ASLEEP
19 OPERATING DEFECTIVE EQUIPMENT
20 LOAD SHIFTING/FALLING/SPILLING
21 OTHER IMPROPER ACTION
22 UNKNOWN
NON-MOTORIST
23 NONE
24 IMPROPER CROSSING
25 DARTING
26 LYING AND/OR ILLEGALLY IN ROADWAY
27 FAILURE TO YIELD RIGHT OF WAY
28 NOT VISIBLE (DARK CLOTHING)
29 INATTENTIVE
30 FAILURE TO OBEY TRAFFIC SIGNS, SIGNALS, OR OFFICER
31 WRONG SIDE OF THE ROAD
32 OTHER
33 UNKNOWN

VEHICLE DEFECT CODE ONLY IF '19' SELECTED ABOVE  
A B

- 01 TURN SIGNALS
02 HEAD LAMPS
03 TAIL LAMPS
04 BRAKES
05 STEERING
06 TIRE BLOWOUT
07 WORK ON BLACK TIRES
08 TRAILER EQUIPMENT DEFECTIVE
09 MOTOR TROUBLE
10 DISABLED FROM PRIOR CRASH
11 OTHER DEFECTS

SEQUENCE OF EVENTS  
A B  
3 6

NON-COLLISION  
01 OVERTURN/FOLLOVER
02 FIRE/EXPLOSION
03 IMBERSION
04 JACKKNIFE
05 CARGO/EQUIPMENT LOSS/SHIFT
06 EQUIPMENT FAILURE
07 SEPARATION OF UNITS
08 RAN OFF ROAD RIGHT
09 RAN OFF ROAD LEFT
10 CROSS MEDIAN/CENTERLINE
11 DOWNHILL RUNAWAY
12 OTHER NON-COLLISION
13 UNKNOWN NON-COLLISION
COLLISION W/ PERSON, VEHICLE, OR OBJECT NOT FIXED
14 PEDESTRIAN
15 PEDALCYCLE
16 RAILWAY VEHICLE
17 ANIMAL - FARM
18 ANIMAL - OTHER
19 ANIMAL - OTHER
20 MOTOR VEHICLE IN TRANSPORT
21 PARKED MOTOR VEHICLE
22 WORK ZONE MAINTENANCE EQUIPMENT
23 OTHER MOVABLE OBJECT
24 UNKNOWN MOVABLE OBJECT
COLLISION WITH FIXED OBJECT
25 IMPACT ATTENUATOR/CRASH CUSHION
26 BRIDGE OVERHEAD STRUCTURE
27 BRIDGE PIER OR ABUTMENT
28 BRIDGE PARAPET
29 BRIDGE RAIL
30 GUARDRAIL FACE
31 GUARDRAIL END
32 MEDIAN BARRIER
33 HIGHWAY TRAFFIC SIGN POST
34 OVERHEAD SIGN POST
35 LIGHT/ILLUMINARIES SUPPORT
36 UTILITY POLE
37 OTHER POST, POLE OR SUPPORT
38 CULVERT
39 CURB
40 DITCH
41 EMBANKMENT
42 FENCE
43 MAILBOX
44 TREE
45 OTHER FIXED OBJECT
46 WORK ZONE MAINTENANCE EQUIPMENT
47 UNKNOWN FIXED OBJECT
48 OTHER
49 UNKNOWN

POSTED SPEED  
35

TRAFFIC CONTROL  
01

DIRECTION  
FROM TO FROM TO  
2 1

CONDITION  
2

ALCOHOL/DRUG SUSPECTED  
1 A B

ALCOHOL TEST STATUS  
1 A B

ALCOHOL TEST TYPE  
1 A B

ALCOHOL TEST RESULT  
A B

SPEED DETECTED  
2 A B

SPEED  
25

DRUG TEST STATUS  
1 A B

- 1 NONE
2 TEST REFUSED
3 TEST GIVEN, CONTAMINATED SAMPLE/UNUSABLE
4 TEST GIVEN, RESULTS KNOWN
5 TEST GIVEN, RESULTS UNKNOWN
6 UNKNOWN

DRUG TEST TYPE  
1 A B

- 1 NONE
2 BLOOD
3 URINE
4 OTHER

DRUG TEST 2&2 RESULT  
1 A B

- 1 NONE
2 MARIJUANA
3 COCAINE
4 OPIATES
5 AMPHETAMINES
6 PCP
7 OTHER
8 UNKNOWN AT TIME OF REPORTING

TYPE OF INTERSECTION  
01

- 01 NOT AN INTERSECTION
02 FOUR-WAY INTERSECTION
03 T-INTERSECTION
04 Y-INTERSECTION
05 TRAFFIC CIRCLE/ROUNDABOUT
06 FIVE-POINT, OR MORE
07 OR RAMP
08 OFF RAMP
09 CROSSOVER
10 DRIVEWAY/ACCESS
11 RAILWAY GRADE CROSSING
12 SHARED-USE PATHS OR TRAILS
13 UNKNOWN

OCCURRENCE  
2

- 1 ON ROADWAY
2 ON SHOULDER
3 IN MEDIAN
4 ON ROADSIDE
5 ON GORE
6 OUTSIDE TRAFFICWAY
7 UNKNOWN

ROAD CONTOUR  
2

- 1 STRAIGHT LEVEL
2 STRAIGHT GRADE
3 CURVE LEVEL
4 CURVE GRADE

ROAD CONDITIONS  
PRIMARY SECONDARY  
02

- 01 DRY
02 WET
03 SNOW
04 ICE
05 SAND, MUD, DIRT, OIL, GRAVEL
06 WATER (STANDING, MOVING)
07 SLUSH
08 DEBRIS\*\*
09 RUT, HOLES, BUMPS, UNEVEN PAVEMENT\*\*
10 OTHER
11 UNKNOWN
\*\* SECONDARY ROAD CONDITIONS ONLY.

LOCAL REPORT # \*  
09-009839

SUPPLEMENT # \*  
X IF YES

Narrative

UNIT #1 WAS N/B ON COVINGTON AVE. DRIVER STATED SHE HAD BECOME DIZZY & DISORIENTATED WHILE DRIVING & DROVE OFF RIGHT SIDE OF ROADWAY & STRUCK A WOODEN UTILITY POLE.

NUMBER OF COLLISION OR IMPACT

- 1**
- 1 NOT COLLISION BETWEEN TWO VEHICLES IN TRANSPORT
  - 2 REAR-END
  - 3 HEAD-ON
  - 4 REAR-TO-REAR
  - 5 BACKING
  - 6 ANGLE
  - 7 SIDEWipe, SAME DIRECTION
  - 8 SIDEWipe, OPPOSITE DIRECTION
  - 9 UNKNOWN

SCHOOL BUS RELATED

- 1**
- 1 NO
  - 2 YES, DIRECTLY INVOLVED
  - 3 YES, INDIRECTLY INVOLVED
  - 4 UNKNOWN

WORK ZONE RELATED

- 1**
- 1 NO
  - 2 YES
  - 3 UNKNOWN

TYPE OF WORK ZONE

- 
- 1 LANE CLOSURE
  - 2 LANE SHIFT/CROSSOVER
  - 3 WORK ON SHOULDER OR MEDIAN
  - 4 INTERRUPTED/MOVING WORK
  - 5 OTHER

LOCATION OF CRASH IN WORK ZONE

- 
- 1 BEFORE FIRST WORK ZONE WARNING SIGN
  - 2 ADVANCE WARNING AREA
  - 3 TRANSITION AREA
  - 4 ACTIVITY AREA

WORKERS PRESENT

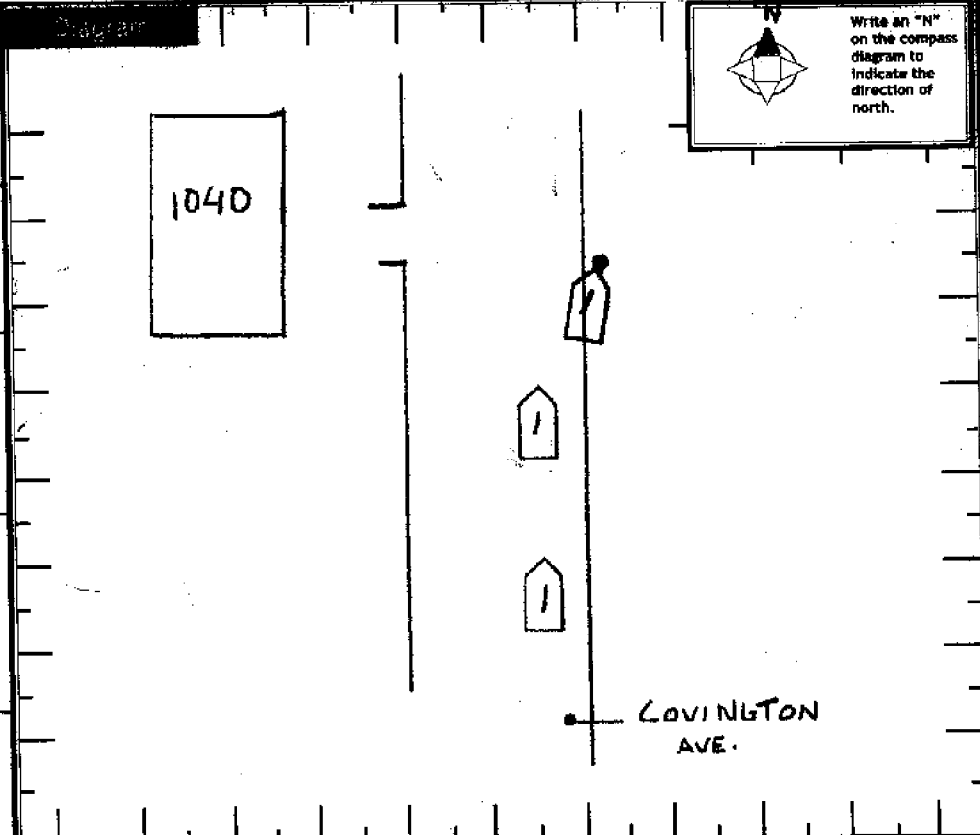
- 
- 1 NO
  - 2 YES
  - 3 UNKNOWN

WEATHER

- 02**
- 01 CLEAR
  - 02 CLOUDY
  - 03 FOG, SMOG, SMOKE
  - 04 RAIN
  - 05 SLEET, HAIL (FREEZING RAIN DRIZZLE)
  - 06 SNOW
  - 07 SEVERE CROSSWIND
  - 08 BLOWING SAND, SOIL, DIRT, SNOW
  - 09 OTHER
  - 10 UNKNOWN

LIGHT CONDITIONS

- PRIMARY **4** SECONDARY
- 1 DAYLIGHT
  - 2 DAWN
  - 3 DUSK
  - 4 DARK - LIGHTED ROADWAY
  - 5 DARK - NOT LIGHTED
  - 6 DARK - UNKNOWN LIGHTING
  - 7 GLARE
  - 8 OTHER
  - 9 UNKNOWN



THE DRIVER INVOLVED ONE OR MORE OF THE FOLLOWING:  
 A TRUCK (OR TRUCK) WITH A GVWR MORE THAN 10,000 POUNDS; OR  
 A TRUCK (OR TRUCK) WITH A HAZARDOUS MATERIALS PLACARD; OR  
 A BUS DESIGNED FOR AT LEAST 8 PERSONS, INCLUDING DRIVER.

THE DRIVER RESULTED FROM ONE OR MORE OF THE FOLLOWING:  
 A CRASH; OR  
 AN INJURY REQUIRING TRANSPORTATION FOR IMMEDIATE MEDICAL TREATMENT; OR  
 AT LEAST ONE VEHICLE WAS TOWED DUE TO DAMAGING DAMAGE OR REQUIRED INTERVENING ASSISTANCE BEFORE PROCEEDING UNDER ITS OWN POWER.

UNIT #

COMPANY (FROM SHIPPING PAPERS)

COMPANY PHONE

ADDRESS (STREET, CITY, ST, ZIP CODE)

US DOT  IEC MC  PUCC  TRAILER LP ST.  TRAILER LP YEAR  TRAILER LP #  PLACARD #  #IDA

CARGO BODY TYPE  01 NOT APPLICABLE  05 POLE  06 CONCRETE MIXER  WEIGHT (GVWR)  1 LESS/EQUAL 10,000  2 CLASS A  HAZARDOUS MATERIALS PLACARD  1 NO  HAZARDOUS MATERIALS RELEASED  1 NO  
 02 BUS (8-15 INCLUDING DRIVER)  06 CARGO TANK  10 AUTO TRANSPORTER  2 10,001 - 25,000  2 CLASS B  1 YES  2 YES  
 03 VAN/ENCLOSED BOX  07 FLUTED  11 GARBAGE/REFUSE  3 CLASS C  3 UNKNOWN  3 NOT APPLICABLE  
 04 GRAB/CRANE/GRATEL  08 DUMP  12 OTHER  4 CLASS M  4 UNKNOWN  4 UNKNOWN

DATE CRASH REPORTED  TIME REC CALL  DISPATCH  ARRIVED        TOTAL MINUTES

OFFICER'S NAME #  RLM TA BROWN  954  OPERATED BY  DATE REPORT FILED #  07192009

REPORT TAKEN BY  1 POLICE AGENCY  2 MOTORIST  REPORT TAKEN AT  1 HOME  2 STATION  LOCAL REPORT #  09-1009839