

TRAFFIC CRASH REPORT

OH-1 (Rev. 10/06)



09-007840

CRASH SEVERITY
 1 FATAL 3 PDO
 2 INJURY 4 UNKNOWN

PRIVATE PROPERTY
 HET/SKIP
 1 NOT HIT/SKIP
 2 SOLVED
 3 UNSOLVED

PHOTOS TAKEN
 OH-2 OH-3 OH-1P OTHER

REPORTING AGENCY *

05009

Youngstown PD

01 01

98 = ANIMAL
 99 = UNKNOWN

02102009

DAY OF WEEK

TUE

NAME (OF CITY, VILLAGE OR TOWNSHIP) *

Youngstown

LATITUDE

LONGITUDE

CRASH OCCURRED ON:

PREFIX CRASH LOCATION

300 BLOCK OF JACOBS

TYPE LOC

1 NAMED STREET 3 NUMBERED ROUTE
 2 NUMBERED STREET

LOCAL INFORMATION

AT/REFERENCE

DIST REFERENCE DR PREFIX REFERENCE

REF POINT

REFERENCE POINT USED
 01 STATE LINE
 02 INTERSECTION 2 STREETS
 03 COUNTY LINE

04 HOUSE NUMBER
 05 TOWNSHIP BOUNDARY
 06 MILE POST
 07 CORPORATION LIMIT
 08 PLACE NAME W/O REFERENCE
 09 DRIVEWAY
 10 STREET OR ROUTE W/O REFERENCE

NAME (LAST, FIRST, MIDDLE)

01 03 JACKSON, NITONJO

ADDRESS (STREET, CITY, STATE, ZIP CODE)

29 CREEK STREET STROTHERS OHIO 44471

HOME PHONE # (330)

WORK PHONE # (330)

755-2072

397-1403

DL STATE DL #

OH RX 084935

LP STATE LP #

OH EOL3083

INJURED TAKEN BY

4
 1 NONE 4 OTHER
 2 EMS 5 UNKNOWN
 3 POLICE

TRANSPORTED BY

PRIVATE

INJURED TAKEN TO

ST. ELIZABETH

OWNER NAME (IF SAME, WRITE "SAME")

SAME

ADDRESS (STREET, CITY, STATE, ZIP CODE)

YEAR

MAKE

MODEL

COLOR

INSURANCE COMPANY

TOWING SERVICE

OWNER PHONE #

2002

CHEVY

TURBO

GREY

NONE

LUSTS

OFFENSE CHARGED

OFFENSE DESCRIPTION

531.34

FAILURE TO CONTROL

I 38 274

NAME (LAST, FIRST, MIDDLE)

ADDRESS (STREET, CITY, STATE, ZIP CODE)

HOME PHONE #

WORK PHONE #

DL STATE DL #

LP STATE LP #

INJURED TAKEN BY

1 NONE 4 OTHER
 2 EMS 5 UNKNOWN
 3 POLICE

TRANSPORTED BY

INJURED TAKEN TO

OWNER NAME (IF SAME, WRITE "SAME")

ADDRESS (STREET, CITY, STATE, ZIP CODE)

YEAR

MAKE

MODEL

COLOR

INSURANCE COMPANY

TOWING SERVICE

OWNER PHONE #

OFFENSE CHARGED

OFFENSE DESCRIPTION

NAME (LAST, FIRST, MIDDLE)

01 PRICE, EARL

ADDRESS (STREET, CITY, STATE, ZIP CODE)

138 N BLAKE YOUNGSTOWN OHIO

HOME PHONE (330)

318 9374

TRANSPORTED BY

PRIVATE

INJURED TAKEN TO

ST. ELIZABETH

NAME (LAST, FIRST, MIDDLE)

01 PRICE, VIOYIA

ADDRESS (STREET, CITY, STATE, ZIP CODE)

138 N BLAKE YOUNGSTOWN OHIO

HOME PHONE (330)

318 9374

TRANSPORTED BY

PRIVATE

INJURED TAKEN TO

ST. ELIZABETH

Motorist/Non-Motorist

Occupant

SEATING POSITION

- 01 FRONT - LEFT (MC DRIVER)
- 02 FRONT - MIDDLE
- 03 FRONT - RIGHT
- 04 SECOND - LEFT (MC PASS)
- 05 SECOND - MIDDLE
- 06 SECOND - RIGHT
- 07 THIRD - LEFT (MC PASSENGER/SIDE CAR)
- 08 THIRD - MIDDLE
- 09 THIRD - RIGHT
- 10 SLEEPER SECTION OF CAB
- 11 ENCLOSED CARGO AREA
- 12 UNENCLOSED CARGO AREA
- 13 TRAILING UNIT
- 14 EXTERIOR
- 15 OTHER
- 16 NON-MOTORIST

SAFETY EQUIPMENT

- 01 NONE USED
- 02 SHOULDER BELT ONLY
- 03 LAP BELT ONLY
- 04 SHOULDER/LAP BELT
- 05 CHILD SAFETY SEAT
- 06 MC HELMET USED
- 07 USE UNKNOWN
- 08 NONE USED
- 09 HELMET USED
- 10 PROTECTIVE PADS
- 11 REFLECTIVE CLOTHING
- 12 LIGHTING
- 13 OTHER
- 14 UNKNOWN

AIR BAG

- 1 NOT-DEPLOYED
- 2 DEPLOYED-FRONT
- 3 DEPLOYED-SIDE
- 4 DEPLOYED BOTH FRONT/SIDE
- 5 NOT APPLICABLE
- 6 UNKNOWN

AIR BAG SWITCH

- 1 NOT PRESENT
- 2 IN ON POSITION
- 3 IN OFF POSITION
- 4 UNKNOWN

EJECTION

- 1 NOT EJECTED
- 2 TOTALLY EJECTED
- 3 PARTIALLY EJECTED
- 4 NOT APPLICABLE
- 5 UNKNOWN

TRAPPED

- 1 NOT TRAPPED
- 2 EXTRICATED BY MEANS
- 3 FREED BY NON-MECHANICAL MEANS
- 4 UNKNOWN

INJURIES

- 1 NO INJURY
- 2 POSSIBLE
- 3 NON-INCAPACITATING
- 4 INCAPACITATING
- 5 FATAL INJURY
- 6 UNKNOWN

BLANK FOR WITNESS

UNIT NUMBERS

01

NON-MOTORIST LOCATION

- 01 MARKED CROSSWALK AT INTERSECTION
- 02 INTERSECTION/ NO CROSSWALK
- 03 NON-INTERSECTION CROSSWALK
- 04 DRIVEWAY ACCESS CROSSWALK
- 05 IN ROADWAY
- 06 NOT IN ROADWAY
- 07 MEDIAN (BUT NOT SHOULDER)
- 08 ISLAND
- 09 SHOULDER
- 10 SIDEWALK
- 11 WITHIN 10 FEET OF ROADWAY (NOT SHOULDER, MEDIAN, SIDEWALK, ISLAND)
- 12 BEYOND 10 FEET OF ROADWAY (WITHIN TRAFFICWAY)
- 13 OUTSIDE TRAFFICWAY
- 14 SHARED USE PATHS OR TRAILS
- 15 UNKNOWN

TYPE OF UNIT

06

MOTORIST

- 01 SUB-COMPACT
- 02 COMPACT
- 03 MID SIZE
- 04 FULL SIZE
- 05 MINIVAN
- 06 SPORT UTILITY VEHICLE
- 07 PICKUP
- 08 PANEL/VAN
- 09 SINGLE UNIT TRUCK;
- 2 AXLES, 6 TIRES
- 10 SINGLE UNIT TRUCK; 3+ AXLES
- 11 TRUCK/TRAILER
- 12 TRUCK TRACTOR (BOBTAIL)
- 13 TRACTOR/SEMI-TRAILER
- 14 TRACTOR/DOUBLE SHORT
- 15 TRACTOR/DOUBLE LONG
- 16 FIFTH WHEEL OR CONVERTER DOLLY
- 17 TRACTOR/TRIPLES
- 18 MOTORCYCLE
- 19 MOTORIZED BICYCLE
- 20 SCHOOL BUS
- 21 CHURCH BUS
- 22 PUBLIC BUS
- 23 OTHER BUS
- 24 POLICE VEHICLE
- 25 FIRE TRUCK
- 26 AMBULANCE/RESCUE
- 27 TAXI
- 28 MOTOR HOME
- 29 TRAIN
- 30 FARM VEHICLE
- 31 FARM EQUIPMENT
- 32 SNOWMOBILE
- 33 CONSTRUCTION EQUIPMENT
- 34 ALL OTHERS
- NON-MOTORIST
- 35 ANIMAL W/RIDER
- 36 ANIMAL W/BUGGY
- 37 BICYCLE
- 38 PEDESTRIAN
- 39 PEDALCYCLIST
- 40 SKATER
- 41 OTHER-NON MOTORIST
- 42 UNKNOWN

IN EMERGENCY RESPONSE

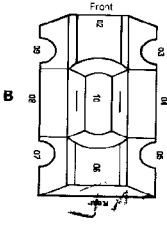
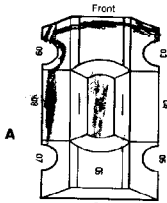
- 1 NO
- 2 YES
- 3 UNKNOWN

DAMAGE SCALE

4

- 1 NONE
- 2 NON-FUNCTIONAL DAMAGE
- 3 FUNCTIONAL DAMAGE
- 4 DISABLING DAMAGE
- 5 SEVERE
- 6 UNKNOWN

DAMAGE AREA



MOST DAMAGED AREA

02

- 01 NONE
- 02 CENTER FRONT
- 03 RIGHT FRONT
- 04 RIGHT SIDE
- 05 RIGHT REAR
- 06 REAR CENTER
- 07 LEFT REAR
- 08 LEFT SIDE
- 09 LEFT FRONT
- 10 TOP AND WINDOWS
- 11 UNDERCARRIAGE
- 12 LOAD/TRAILER
- 13 TOTAL (ALL AREAS)
- 14 OTHER
- 15 UNKNOWN

POINT OF IMPACT

02

- 01 NONE
- 02 CENTER FRONT
- 03 RIGHT FRONT
- 04 RIGHT SIDE
- 05 RIGHT REAR
- 06 REAR CENTER
- 07 LEFT REAR
- 08 LEFT SIDE
- 09 LEFT FRONT
- 10 TOP AND WINDOWS
- 11 UNDERCARRIAGE
- 12 LOAD/TRAILER
- 13 TOTAL (ALL AREAS)
- 14 OTHER
- 15 UNKNOWN

ACTION

3

- 1 NON-CONTACT
- 2 NON-COLLISION
- 3 STRIKING
- 4 STRUCK
- 5 BOTH STRIKING AND STRUCK
- 6 UNKNOWN

STRIKING VEHICLE: OVERRIDE/ UNDERRIDE

1

- 1 NO UNDERRIDE OR OVERRIDE
- 2 UNDERRIDE, COMPARTMENT INTRUSION
- 3 UNDERRIDE, NO COMPARTMENT INTRUSION
- 4 UNDERRIDE, COMPARTMENT INTRUSION UNKNOWN
- 5 OVERRIDE, MOTOR VEHICLE IN TRANSPORT
- 6 OVERRIDE, OTHER VEHICLE
- 7 UNKNOWN

PRE-CRASH ACTIONS

01

MOTORIST

- 01 MOVEMENTS ESSENTIALLY STRAIGHT AHEAD
- 02 BACKING
- 03 CHANGING LANES
- 04 OVERTAKING/PASSING
- 05 TURNING RIGHT
- 06 TURNING LEFT
- 07 MAKING U-TURN
- 08 ENTERING TRAFFIC LANE
- 09 LEAVING TRAFFIC LANE
- 10 PARKED
- 11 SLOWING/STOPPED IN TRAFFIC
- 12 DRIVERLESS
- 13 OTHER
- 14 UNKNOWN
- NON-MOTORIST
- 15 ENTERING/CROSSING IN SPECIFIED LOCATION
- 16 WALKING, RUNNING, JOGGING, PLAYING, CYCLING
- 17 WALKING
- 18 PUSHING VEHICLE
- 19 APPROACHING/LEAVING VEHICLE
- 20 PLAYING/WORKING ON VEHICLE
- 21 STANDING
- 22 OTHER
- 23 UNKNOWN

CONTRIBUTING CIRCUMSTANCES

15

MOTORIST

- 01 NONE
- 02 FAILURE TO YIELD
- 03 RAN RED LIGHT, OR STOP SIGN
- 04 EXCEEDED SPEED LIMIT
- 05 UNSAFE SPEED
- 06 IMPROPER TURN
- 07 LEFT OF CENTER
- 08 FOLLOWED TOO CLOSELY/ACDA
- 09 IMPROPER LANE CHANGE/ DROVE OFF ROAD/ IMPROPER PASSING
- 10 IMPROPER BACKING
- 11 IMPROPER START FROM PARKED POSITION
- 12 STOPPED OR PARKED ILLEGALLY
- 13 OPERATING VEHICLE IN ERRATIC, RECKLESS, CARELESS, NEGLIGENT OR AGGRESSIVE MANNER
- 14 SWERVING TO AVOID (DUE TO WIND, SLIPPERY SURFACE, VEHICLE, OBJECT, NON-MOTORIST IN ROADWAY, ETC)
- 15 FAILURE TO CONTROL
- 16 VISION OBSTRUCTION
- 17 DRIVER INATTENTION
- 18 FATIGUE/ASLEEP
- 19 OPERATING DEFECTIVE EQUIPMENT
- 20 LOAD SHIFTING/FALLING/SPILLING
- 21 OTHER IMPROPER ACTION
- 22 UNKNOWN

NON-MOTORIST

- 23 NONE
- 24 IMPROPER CROSSING
- 25 DARTING
- 26 LYING AND/OR ILLEGALLY IN ROADWAY
- 27 FAILURE TO YIELD RIGHT OF WAY
- 28 NOT VISIBLE (DARK CLOTHING)
- 29 INATTENTIVE
- 30 FAILURE TO OBEY TRAFFIC SIGNS, SIGNALS, OR OFFICER
- 31 WRONG SIDE OF THE ROAD
- 32 OTHER
- 33 UNKNOWN

VEHICLE DEFECT CODE ONLY IF '19' SELECTED ABOVE

01

- 01 TURN SIGNALS
- 02 HEAD LAMPS
- 03 TAIL LAMPS
- 04 BRAKES
- 05 STEERING
- 06 TIRE BLOWOUT
- 07 WORN OR SLICK TIRES
- 08 TRAILER EQUIPMENT DEFECTIVE
- 09 MOTOR TROUBLE
- 10 DISABLED FROM PRIOR CRASH
- 11 OTHER DEFECTS

SEQUENCE OF EVENTS

31
40
44

NON-COLLISION

- 01 OVERTURN/ROLLOVER
- 02 FIRE/EXPLOSION
- 03 IMMERSION
- 04 JACKKNIFE
- 05 CARGO/EQUIPMENT LOSS/SHIFT
- 06 EQUIPMENT FAILURE
- 07 SEPARATION OF UNITS
- 08 RAN OFF ROAD RIGHT
- 09 RAN OFF ROAD LEFT
- 10 CROSS MEDIAN/CENTERLINE
- 11 DOWNHILL RUNAWAY
- 12 OTHER NON-COLLISION
- 13 UNKNOWN NON-COLLISION
- COLLISION W/PERSON, VEHICLE, OR OBJECT NOT FIXED
- 14 PEDESTRIAN
- 15 PEDALCYCLE
- 16 RAILWAY VEHICLE
- 17 ANIMAL - FARM
- 18 ANIMAL - DEER
- 19 ANIMAL - OTHER
- 20 MOTOR VEHICLE IN TRANSPORT
- 21 PARKED MOTOR VEHICLE
- 22 WORK ZONE MAINTENANCE EQUIPMENT
- 23 OTHER MOVABLE OBJECT
- 24 UNKNOWN MOVABLE OBJECT

COLLISION WITH FIXED OBJECT

- 25 IMPACT ATTENUATOR/CRASH CUSHION
- 26 BRIDGE OVERHEAD STRUCTURE
- 27 BRIDGE PIER OR ABUTMENT
- 28 BRIDGE PARAPET
- 29 BRIDGE RAIL
- 30 GUARDRAIL FACE
- 31 GUARDRAIL END
- 32 MEDIAN BARRIER
- 33 HIGHWAY TRAFFIC SIGN POST
- 34 OVERHEAD SIGN POST
- 35 LIGHT/LUMINARIES SUPPORT
- 36 UTILITY POLE
- 37 OTHER POST, POLE OR SUPPORT
- 38 CULTVERT
- 39 CURB
- 40 DITCH
- 41 EMBANKMENT
- 42 FENCE
- 43 MAILBOX
- 44 TREE
- 45 OTHER FIXED OBJECT
- 46 WORK ZONE MAINTENANCE EQUIPMENT
- 47 UNKNOWN FIXED OBJECT
- 48 OTHER
- 49 UNKNOWN

FIRST HARMFUL EVENT

1

OF THE SEQUENCE OF EVENTS - WHICH ONE IS THE FIRST HARMFUL EVENT (1-4)

MOST HARMFUL EVENT

3

OF THE SEQUENCE OF EVENTS - WHICH ONE IS THE MOST HARMFUL EVENT (1-4)

SPEED DETECTED

1

- 1 STATED
- 2 ESTIMATED SPEED

SPEED

1

POSTED SPEED

35

TRAFFIC CONTROL

01

- 01 NO CONTROLS
- 02 STOP SIGN
- 03 YIELD SIGN
- 04 TRAFFIC SIGNAL
- 05 TRAFFIC FLASHERS
- 06 SCHOOL ZONE
- 07 RAILROAD CROSSBUCKS
- 08 RAILROAD FLASHERS
- 09 RAILROAD GATES
- 10 CONSTRUCTION BARRICADE
- 11 POLICE OFFICER
- 12 PAYEMENT MARKINGS
- 13 CROSSWALK LINES
- 14 WALK/DON'T WALK SIGNAL
- 15 TRAFFIC CONTROL DEVICE INOPERATIVE, MISSING, OBSCURED
- 16 OTHER

DIRECTION

12

- 1 NORTH
- 2 SOUTH
- 3 EAST
- 4 WEST
- 5 NORTHEAST
- 6 NORTHWEST
- 7 SOUTHEAST
- 8 SOUTHWEST
- 9 UNKNOWN

CONDITION

8

- 1 APPARENTLY NORMAL
- 2 PHYSICAL IMPAIRMENT
- 3 EMOTIONAL
- 4 ILLNESS
- 5 FELL ASLEEP, FAINTED, FATIGUED, ETC
- 6 UNDER THE INFLUENCE OF MEDICATIONS/DRUGS/ALCOHOL
- 7 OTHER
- 8 UNKNOWN

ALCOHOL/DRUG SUSPECTED

1

- 1 NONE
- 2 YES - ALCOHOL SUSPECTED
- 3 YES - HBD NOT IMPAIRED
- 4 YES - DRUGS SUSPECTED
- 5 YES - ALCOHOL/ DRUGS SUSPECTED
- 6 UNKNOWN

ALCOHOL TEST STATUS

1

- 1 NONE
- 2 TEST REFUSED
- 3 TEST GIVEN, CONTAMINATED SAMPLE/UNUSABLE
- 4 TEST GIVEN, RESULTS KNOWN
- 5 TEST GIVEN, RESULTS UNKNOWN
- 6 UNKNOWN

ALCOHOL TEST TYPE

1

- 1 NONE
- 2 BLOOD
- 3 URINE
- 4 BREATH
- 5 OTHER

ALCOHOL TEST RESULT

1

DRUG TEST STATUS

1

- 1 NONE
- 2 TEST REFUSED
- 3 TEST GIVEN, CONTAMINATED SAMPLE/UNUSABLE
- 4 TEST GIVEN, RESULTS KNOWN
- 5 TEST GIVEN, RESULTS UNKNOWN
- 6 UNKNOWN

DRUG TEST TYPE

1

- 1 NONE
- 2 BLOOD
- 3 URINE
- 4 OTHER

DRUG TEST 1&2 RESULT

1

- 1 NONE
- 2 MARIJUANA
- 3 COCAINE
- 4 OPIATES
- 5 AMPHETAMINES
- 6 PCP
- 7 OTHER
- 8 UNKNOWN AT TIME OF REPORTING

TYPE OF INTERSECTION

01

- 01 NOT AN INTERSECTION
- 02 FOUR-WAY INTERSECTION
- 03 T-INTERSECTION
- 04 Y-INTERSECTION
- 05 TRAFFIC CIRCLE/ROUNDBOUT
- 06 FIVE-POINT, OR MORE
- 07 ON RAMP
- 08 OFF RAMP
- 09 CROSSOVER
- 10 DRIVEWAY/ACCESS
- 11 RAILWAY GRADE CROSSING
- 12 SHARED-USE PATHS OR TRAILS
- 13 UNKNOWN

OCCURRENCE

2

- 1 ON ROADWAY
- 2 ON SHOULDER
- 3 IN MEDIAN
- 4 ON ROADSIDE
- 5 ON GORE
- 6 OUTSIDE TRAFFICWAY
- 7 UNKNOWN

ROAD CONTOUR

1

- 1 STRAIGHT LEVEL
- 2 STRAIGHT GRADE
- 3 CURVE LEVEL
- 4 CURVE GRADE

ROAD CONDITIONS

04

- 01 DRY
- 02 WET
- 03 SNOW
- 04 ICE
- 05 SAND, MUD, DIRT, OIL, GRAVEL
- 06 WATER (STANDING, MOVING)
- 07 SLUSH
- 08 DEBRIS**
- 09 RUT, HOLES, BUMPS, UNEVEN PAVEMENT**
- 10 OTHER
- 11 UNKNOWN

**SECONDARY ROAD CONDITIONS ONLY

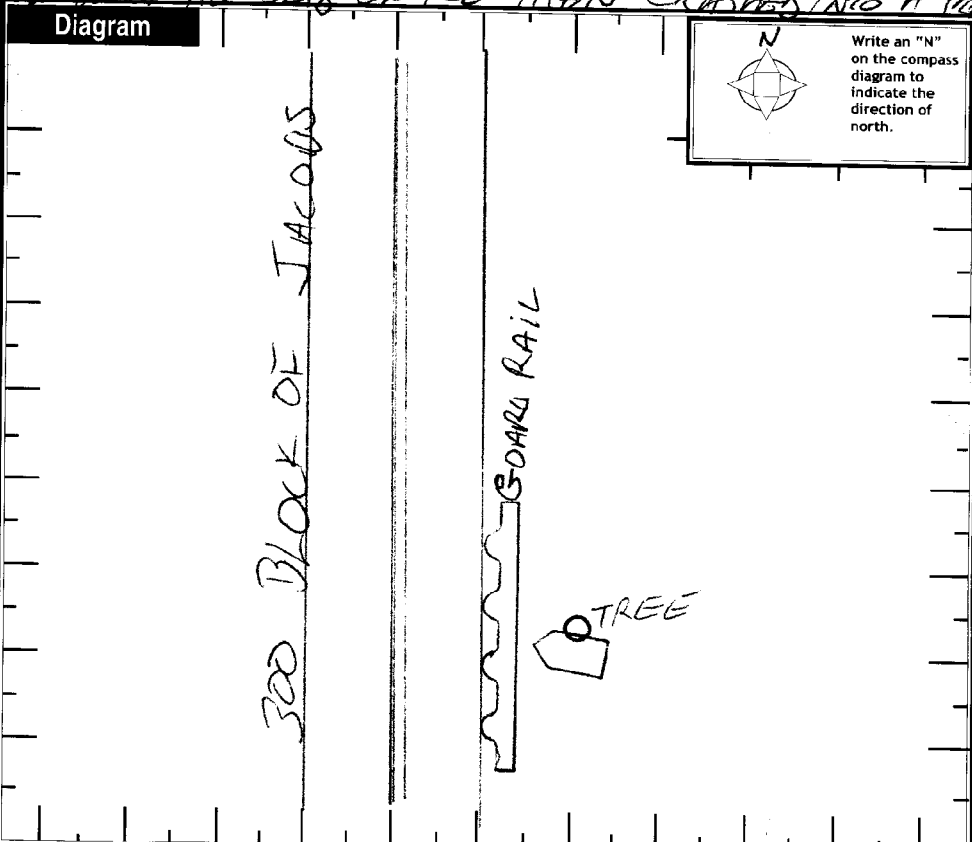
SUPPLEMENTAL CRASH YES

09-007847

Narrative

UNIT #1 WAS TRAVELING SOUTH ON JACOBS WHEN THE VEHICLE SLID ON THE BLACK ICE CROSSING LEFT OF CENTER THEN STRIKING THE GUARD RAIL. GOING OVER THE GUARD RAIL THEN DOWN THE ENDBANK RIGHT STRIKING A TREE LANDING BESIDE A POND. THE OPERATOR OF UNIT #1 ADVISED DISPATCH THEY WERE EN-ROUTE TO ST. ELIZABETH HOSPITAL PRIOR TO OFFICERS ARRIVAL TO THE ACCIDENT SCENE. OPERATOR OF UNIT #1 STATES HE WAS TRAVELING SOUTH ON JACOBS WHEN HE SLID ON ICE THEN CRASHED INTO A TREE

MANNER OF COLLISION OR IMPACT <input checked="" type="checkbox"/> 3 1 NOT COLLISION BETWEEN TWO VEHICLES IN TRANSPORT 2 REAR-END 3 HEAD-ON 4 REAR-TO-REAR 5 BACKING 6 ANGLE 7 SIDESWIPE, SAME DIRECTION 8 SIDESWIPE, OPPOSITE DIRECTION 9 UNKNOWN	SCHOOL BUS RELATED <input type="checkbox"/> 1 <input type="checkbox"/> 2 <input type="checkbox"/> 3 <input type="checkbox"/> 4
WEATHER <input checked="" type="checkbox"/> 01 01 CLEAR 02 CLOUDY 03 FOG, SMOG, SMOKE 04 RAIN 05 SLEET, HAIL (FREEZING RAIN DRIZZLE) 06 SNOW 07 SEVERE CROSSWINDS 08 BLOWING SAND, SOIL, DIRT, SNOW 09 OTHER 10 UNKNOWN	WORK ZONE RELATED <input type="checkbox"/> 1 <input type="checkbox"/> 2 <input type="checkbox"/> 3
LIGHT CONDITIONS PRIMARY: <input checked="" type="checkbox"/> 5 SECONDARY: <input type="checkbox"/> 1 <input type="checkbox"/> 2 <input type="checkbox"/> 3 <input type="checkbox"/> 4 <input type="checkbox"/> 6 <input type="checkbox"/> 7 <input type="checkbox"/> 8 <input type="checkbox"/> 9	TYPE OF WORK ZONE <input type="checkbox"/> 1 <input type="checkbox"/> 2 <input type="checkbox"/> 3 <input type="checkbox"/> 4 <input type="checkbox"/> 5
	LOCATION OF CRASH IN WORK ZONE <input type="checkbox"/> 1 <input type="checkbox"/> 2 <input type="checkbox"/> 3 <input type="checkbox"/> 4
	WORKERS PRESENT <input type="checkbox"/> 1 <input type="checkbox"/> 2 <input type="checkbox"/> 3



Truck/Bus <input type="checkbox"/> 1 <input type="checkbox"/> 2 <input type="checkbox"/> 3	THE CRASH INVOLVED ONE OR MORE OF THE FOLLOWING: A TRUCK (MOTOR VEHICLE) WITH A GVWR MORE THAN 10,000 POUNDS; OR A TRUCK (MOTOR VEHICLE) WITH A HAZARDOUS MATERIALS PLACARD; OR A BUS DESIGNED FOR AT LEAST 9 PERSONS, INCLUDING DRIVER.	A N D THE CRASH RESULTED IN ONE OR MORE OF THE FOLLOWING: A FATALITY; OR AN INJURY REQUIRING TRANSPORTATION FOR IMMEDIATE MEDICAL TREATMENT; OR AT LEAST ONE VEHICLE WAS TOWED DUE TO DISABLING DAMAGE OR REQUIRED INTERVENING ASSISTANCE BEFORE PROCEEDING UNDER ITS OWN POWER.
COMPANY (FROM SHIPPING PAPERS) _____ COMPANY PHONE _____		ADDRESS (STREET, CITY, ST, ZIP CODE) _____

US DOT	ICC MC	PUCO	TRAILER LP ST.	TRAILER LP YEAR	TRAILER LP #	PLACARD	RELEASED
CARGO BODY TYPE <input type="checkbox"/> 01 <input type="checkbox"/> 02 <input type="checkbox"/> 03 <input type="checkbox"/> 04	<input type="checkbox"/> 05 <input type="checkbox"/> 06 <input type="checkbox"/> 07 <input type="checkbox"/> 08	<input type="checkbox"/> 09 <input type="checkbox"/> 10 <input type="checkbox"/> 11 <input type="checkbox"/> 12 <input type="checkbox"/> 13	Weight (GVWR) <input type="checkbox"/> 1 <input type="checkbox"/> 2 <input type="checkbox"/> 3	CDL Class <input type="checkbox"/> 1 <input type="checkbox"/> 2 <input type="checkbox"/> 3 <input type="checkbox"/> 4 <input type="checkbox"/> 5	Hazardous Materials Placard <input type="checkbox"/> 1 <input type="checkbox"/> 2 <input type="checkbox"/> 3	Hazardous Materials Released <input type="checkbox"/> 1 <input type="checkbox"/> 2 <input type="checkbox"/> 3 <input type="checkbox"/> 4	

Police Action

DISPATCH: 02102009 0236 0246 0250 0346

ARRIVED: 0250

CLEARED: 0346

OFFICER'S NAME: *Kevin Williams* BADGE # A: 932 CHECKED BY: *J. Sec* DATE REPORT FILED: 02102009

REPORT TAKEN BY: 1 POLICE AGENCY 2 MOTORIST REPORT TAKEN AT: 1 SCENE 2 STATION