

# TRAFFIC CRASH REPORT



08-079899

CRASH SEVERITY  
2 1 FATAL 3 PCV  
2 INJURY 4 UNKNOWN

PRIVATE PROPERTY HIT/SKIP  
1 1 NOT HIT/SKIP  
2 SOLVED  
3 UNSOLVED

PHOTOS TAKEN  
OH-2 OH-3 OH-1P OTHER

REPORTING AGENCY \*

05009 Youngstown P.D. 02 02 98 = ANIMAL 11232008  
99 = UNKNOWN

DAY OF WEEK 1015 Sun X NAME OF CITY, VILLAGE OR TOWNSHIP \* Youngstown 50

CRASH OCCURRED ON PREFIX CRASH LOCATION SR 62 TYPE LOC 3 TYPE LOCATION POINT USED 1 NAMED STREET 3 NUMBERED ROUTE LOCAL INFORMATION Canfield Rd.  
AT REFERENCE DIST REFERENCE DR PREFIX REFERENCE B MERIDIAN Road REF POINT 02 REFERENCE POINT USED 01 STATE LINE 02 INTERSECTION 2 STREETS 03 COUNTY LINE LOCAL INFORMATION 04 HOUSE NUMBER 06 PLACE NAME W/O REFERENCE 05 TOWNSHIP BOUNDARY 09 DRIVEWAY 06 MILE POST 10 STREET OR ROUTE W/O REFERENCE 07 CORPORATION LIMIT

NAME (LAST, FIRST, MIDDLE) 0101 PASQUALE, TODD M  
ADDRESS (STREET, CITY, STATE, ZIP CODE) 3554 STARWICK DRIVE Canfield Ohio 44406

HOME PHONE # 08031989 19 M 3303601850  
DL STATE OH DL # HC801841 LP STATE OH LP # DZH-2838 INJURED TAKEN BY 1 1 NONE 4 OTHER 2 EMS 5 UNKNOWN 3 POLICE TRANSPORTED BY INJURED TAKEN TO

OWNER NAME (IF SAME, WRITE "SAME") PASQUALE, PATRICIA A ADDRESS (STREET, CITY, STATE, ZIP CODE) 3554 STARWICK DRIVE Canfield Ohio 44406  
YEAR 1997 MAKE FORD MODEL TAURUS COLOR GRN INSURANCE COMPANY TRIPLE A TOWING SERVICE Guy's OWNER PHONE # 3305507061

OFFENSE CHARGED OFFENSE DESCRIPTION

NAME (LAST, FIRST, MIDDLE) 0201 ANZEVINO, ROCHELLE L  
ADDRESS (STREET, CITY, STATE, ZIP CODE) 3446 WHITE BEACH LAKE Youngstown Ohio 44511

HOME PHONE # 06171963 45 M 3307922876  
DL STATE OH DL # RJ911556 LP STATE OH LP # HCROCK INJURED TAKEN BY 4 1 NONE 4 OTHER 2 EMS 5 UNKNOWN 3 POLICE TRANSPORTED BY POV INJURED TAKEN TO Hosp Northside

OWNER NAME (IF SAME, WRITE "SAME") SAME ADDRESS (STREET, CITY, STATE, ZIP CODE)  
YEAR 1990 MAKE Honda MODEL Accord COLOR SIL INSURANCE COMPANY GRANGE TOWING SERVICE OWNER PHONE # 3307922876

OFFENSE CHARGED 313.09(A) OFFENSE DESCRIPTION Drivers Duties at non-working traffic light I 38241 X

NAME (LAST, FIRST, MIDDLE) Scott, Julie Grace HOME PHONE # 3302708639 03011971 F  
ADDRESS (STREET, CITY, STATE, ZIP CODE) 2764 FOREST GREEN DR. Austintown Oh 44515 INJURED TAKEN BY 1 1 NONE 4 OTHER 2 EMS 5 UNKNOWN 3 POLICE TRANSPORTED BY INJURED TAKEN TO

NAME (LAST, FIRST, MIDDLE) HOME PHONE # ADDRESS (STREET, CITY, STATE, ZIP CODE) INJURED TAKEN BY TRANSPORTED BY INJURED TAKEN TO

SEATING POSITION	SAFETY EQUIPMENT	AIR BAG	AIR BAG SWITCH	EJECTION	TRAPPED	INJURIES
01 01 FRONT - LEFT (MC DRIVER) 04	MOTORIST 01 NONE USED 2	1 NOT-DEPLOYED 1	1 NOT PRESENT 1	1 NOT EJECTED 1	1 NOT TRAPPED 2	1 NO INJURY
03 02 FRONT - MIDDLE 04	02 SHOULDER BELT ONLY 2	2 DEPLOYED-FRONT 1	2 IN ON POSITION 2	2 TOTALLY EJECTED 1	2 EXTRICATED BY MEANS 2	2 POSSIBLE
04 03 FRONT - RIGHT 04	03 SHOULDER BELT ONLY 1	3 DEPLOYED-SIDE 1	3 IN OFF POSITION 3	3 PARTIALLY EJECTED 1	3 MEANS 2	3 NON-INCAPACITATING
05 04 SECOND - LEFT (MC PASS) 04	04 SHOULDER/LAP BELT 1	4 DEPLOYED BOTH FRONT/SIDE 1	4 UNKNOWN 4	4 NOT APPLICABLE 1	3 FREED BY NON-MECHANICAL MEANS 2	4 INCAPACITATING
06 05 SECOND - MIDDLE 04	05 CHILD SAFETY SEAT 1	5 NOT APPLICABLE 1		5 UNKNOWN 1		5 FATAL INJURY
07 06 SECOND - RIGHT 04	06 MC HELMET USED 1					6 UNKNOWN
08 07 THIRD - LEFT (MC PASSENGER/SIDE CAR) 04	07 USE UNKNOWN NON-MOTORIST 08 NONE USED 1					
09 08 THIRD - MIDDLE 04	08 HELMET USED 1					
10 09 THIRD - RIGHT 04	09 HELMET USED 1					
11 10 SLEEPER SECTION OF CAR 04	10 PROTECTIVE PADS 1					
12 11 ENCLOSED CARGO AREA 04	11 REFLECTIVE CLOTHING 1					
13 12 UNENCLOSED CARGO AREA 04	12 LIGHTING 1					
14 13 TRAILING UNIT 04	13 OTHER 1					
15 14 EXTERIOR 04	14 UNKNOWN 1					
16 15 OTHER 04						
17 16 NON-MOTORIST 04						

Motorist/Non-Motorist  
Motorist/Non-Motorist  
Occupant

UNIT NUMBERS

01 02

NON-MOTORIST LOCATION

- 01 MARKED CROSSWALK AT INTERSECTION
- 02 INTERSECTION/NO CROSSWALK
- 03 NON-INTERSECTION CROSSWALK
- 04 DRIVEWAY ACCESS CROSSWALK
- 05 IN ROADWAY
- 06 NOT IN ROADWAY
- 07 MEDIAN (BUT NOT SHOULDER)
- 08 ISLAND
- 09 SHOULDER
- 10 SIDEWALK
- 11 WITHIN 10 FEET OF ROADWAY (NOT SHOULDER, MEDIAN, SIDEWALK, ISLAND)
- 12 BEYOND 10 FEET OF ROADWAY (WITHIN TRAFFICWAY)
- 13 OUTSIDE TRAFFICWAY
- 14 SHARED USE PATHS OR TRAILS
- 15 UNKNOWN

TYPE OF UNIT

03 03

MOTORIST

- 01 SUB-COMPACT
- 02 COMPACT
- 03 MID SIZE
- 04 FULL SIZE
- 05 MINIVAN
- 06 SPORT UTILITY VEHICLE
- 07 PICKUP
- 08 PANEL/VAN
- 09 SINGLE UNIT TRUCK; 2 AXLES, 6 TIRES
- 10 SINGLE UNIT TRUCK; 3+ AXLES
- 11 TRUCK/TRAILER
- 12 TRUCK TRACTOR (BOOTAL)
- 13 TRACTOR/SEMI-TRAILER
- 14 TRACTOR/DOUBLE SHORT
- 15 TRACTOR/DOUBLE LONG
- 16 FIFTH WHEEL OR CONVERTER DOLLY
- 17 TRACTOR/TRIPLES
- 18 MOTORCYCLE
- 19 MOTORCYCLE RICYCLE
- 20 SCHOOL BUS
- 21 CHURCH BUS
- 22 PUBLIC BUS
- 23 OTHER BUS
- 24 POLICE VEHICLE
- 25 FIRE TRUCK
- 26 AMBULANCE/RESCUE
- 27 TAXI
- 28 MOTOR HOME
- 29 TRAIN
- 30 FARM VEHICLE
- 31 FARM EQUIPMENT
- 32 SNOWMOBILE
- 33 CONSTRUCTION EQUIPMENT
- 34 ALL OTHERS
- 35 ANIMAL W/DRIVER
- 36 ANIMAL W/BUGGY
- 37 BICYCLE
- 38 PEDESTRIAN
- 39 PEDALCYCLIST
- 40 SKATER
- 41 OTHER-NON MOTORIST
- 42 UNKNOWN

IN EMERGENCY RESPONSE

1 1

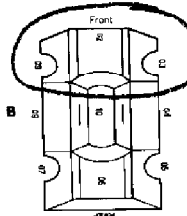
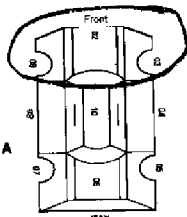
- 1 No
- 2 YES
- 3 UNKNOWN

DAMAGE SCALE

4 4

- 1 NONE
- 2 NON-FUNCTIONAL DAMAGE
- 3 FUNCTIONAL DAMAGE
- 4 DISABLING DAMAGE
- 5 SEVERE
- 6 UNKNOWN

DAMAGE AREA



MOST DAMAGED AREA

03 02

- 01 NONE
- 02 CENTER FRONT
- 03 RIGHT FRONT
- 04 RIGHT SIDE
- 05 RIGHT REAR
- 06 REAR CENTER
- 07 LEFT REAR
- 08 LEFT SIDE
- 09 LEFT FRONT
- 10 TOP AND WINDOWS
- 11 UNDERCARRIAGE
- 12 LOAD/TRAILER
- 13 TOTAL (ALL AREAS)
- 14 OTHER
- 15 UNKNOWN

POINT OF IMPACT

03 02

- 01 NONE
- 02 CENTER FRONT
- 03 RIGHT FRONT
- 04 RIGHT SIDE
- 05 RIGHT REAR
- 06 REAR CENTER
- 07 LEFT REAR
- 08 LEFT SIDE
- 09 LEFT FRONT
- 10 TOP AND WINDOWS
- 11 UNDERCARRIAGE
- 12 LOAD/TRAILER
- 13 TOTAL (ALL AREAS)
- 14 OTHER
- 15 UNKNOWN

ACTION

4 3

- 1 NON-CONTACT
- 2 NON-COLLISION
- 3 STRIKING
- 4 STRUCK
- 5 BOTH STRIKING AND STRUCK
- 6 UNKNOWN

STRIKING VEHICLE: OVERRIDE/ UNDERIDE

1

- 1 NO UNDERIDE OR OVERRIDE
- 2 UNDERIDE, COMPARTMENT INTRUSION
- 3 UNDERIDE, NO COMPARTMENT INTRUSION
- 4 UNDERIDE, COMPARTMENT INTRUSION UNKNOWN
- 5 OVERRIDE, MOTOR VEHICLE IN TRANSPORT
- 6 OVERRIDE, OTHER VEHICLE
- 7 UNKNOWN

PRE-CRASH ACTIONS

01 01

MOTORIST

- 01 MOVEMENTS ESSENTIALLY STRAIGHT AHEAD
- 02 BACKING
- 03 CHANGING LANES
- 04 OVERTAKING/PASSING
- 05 TURNING RIGHT
- 06 TURNING LEFT
- 07 MAKING U-TURN
- 08 ENTERING TRAFFIC LANE
- 09 LEAVING TRAFFIC LANE
- 10 PARKED
- 11 SLOWING/STOPPED IN TRAFFIC
- 12 DRIVERLESS
- 13 OTHER
- 14 UNKNOWN
- 15 ENTERING/CROSSING IN SPECIFIED LOCATION
- 16 WALKING, RUNNING, JOGGING, PLAYING, CYCLING
- 17 WORKING
- 18 PUSHING VEHICLE
- 19 APPROACHING/LEAVING VEHICLE
- 20 PLAYING/WORKING ON VEHICLE
- 21 STANDING
- 22 OTHER
- 23 UNKNOWN

CONTRIBUTING CIRCUMSTANCES

01 21

MOTORIST

- 01 NONE
- 02 FAILURE TO YIELD
- 03 RAN RED LIGHT, OR STOP SIGN
- 04 EXCEEDED SPEED LIMIT
- 05 UNSAFE SPEED
- 06 IMPROPER TURN
- 07 LEFT OF CENTER
- 08 FOLLOWED TOO CLOSELY/ACDA
- 09 IMPROPER LANE CHANGE/ DROVE OFF ROAD/ IMPROPER PASSING
- 10 IMPROPER BACKING
- 11 IMPROPER START FROM PARKED POSITION
- 12 STOPPED OR PARKED ILLEGALLY
- 13 OPERATING VEHICLE IN ERRATIC, RECKLESS, CARELESS, NEGLIGENT OR AGGRESSIVE MANNER
- 14 SWERVING TO AVOID (DUE TO WIND, SLIPPERY SURFACE, VEHICLE, OBJECT, NON-MOTORIST IN ROADWAY, ETC)
- 15 FAILURE TO CONTROL
- 16 VISION OBSTRUCTION
- 17 DRIVER INATTENTION
- 18 FATIGUE/ASLEEP
- 19 OPERATING DEFECTIVE EQUIPMENT
- 20 LOAD SHIFTING/FALLING/SPILLING
- 21 OTHER IMPROPER ACTION
- 22 UNKNOWN
- 23 NONE
- 24 IMPROPER CROSSING
- 25 DARTING
- 26 LYING AND/OR ILLEGALLY IN ROADWAY
- 27 FAILURE TO YIELD RIGHT OF WAY
- 28 NOT VISIBLE (DARK CLOTHING)
- 29 INATTENTIVE
- 30 FAILURE TO OBEY TRAFFIC SIGNS, SIGNALS, OR OFFICER
- 31 WRONG SIDE OF THE ROAD
- 32 OTHER
- 33 UNKNOWN

NON-MOTORIST

- 01 TURN SIGNALS
- 02 HEAD LAMPS
- 03 TAIL LAMPS
- 04 BRAKES
- 05 STEERING
- 06 TIRE BLOWOUT
- 07 WORN OR SLICK TIRES
- 08 TRAILER EQUIPMENT DEFECTIVE
- 09 MOTOR TROUBLE
- 10 DISABLED FROM PRIOR CRASH
- 11 OTHER DEFECTS

VEHICLE DEFECT CODE ONLY IF '19' SELECTED ABOVE

01 01

- 01 TURN SIGNALS
- 02 HEAD LAMPS
- 03 TAIL LAMPS
- 04 BRAKES
- 05 STEERING
- 06 TIRE BLOWOUT
- 07 WORN OR SLICK TIRES
- 08 TRAILER EQUIPMENT DEFECTIVE
- 09 MOTOR TROUBLE
- 10 DISABLED FROM PRIOR CRASH
- 11 OTHER DEFECTS

SEQUENCE OF EVENTS

20 20

39

NON-COLLISION

- 01 OVERTURN/OVERFLOW
- 02 FIRE/EXPLOSION
- 03 IMBROSION
- 04 JACKKNIFE
- 05 CARGO/EQUIPMENT LOSS/SHIFT
- 06 EQUIPMENT FAILURE
- 07 SEPARATION OF UNITS
- 08 RAN OFF ROAD RIGHT
- 09 RAN OFF ROAD LEFT
- 10 CROSS MEDIAN/CENTERLINE
- 11 DOWNHILL RUNAWAY
- 12 OTHER NON-COLLISION
- 13 UNKNOWN NON-COLLISION
- 14 COLLISION W/PERSON, VEHICLE, OR OBJECT NOT FIXED
- 15 PEDESTRIAN
- 16 PEDALCYCLE
- 17 RAILWAY VEHICLE
- 18 ANIMAL - FARM
- 19 ANIMAL - DEER
- 20 MOTOR VEHICLE IN TRANSPORT
- 21 PARKED MOTOR VEHICLE
- 22 WORK ZONE MAINTENANCE EQUIPMENT
- 23 OTHER MOVABLE OBJECT
- 24 UNKNOWN MOVABLE OBJECT
- 25 COLLISION WITH FIXED OBJECT
- 26 IMPACT ATTENUATOR/CRASH CUSHION
- 27 BRIDGE OVERHEAD STRUCTURE
- 28 BRIDGE PIER OR ABUTMENT
- 29 BRIDGE PARAPET
- 30 BRIDGE RAIL
- 31 GUARDRAIL FACE
- 32 GUARDRAIL END
- 33 MEDIAN BARRIER
- 34 HIGHWAY TRAFFIC SIGN POST
- 35 OVERHEAD SIGN POST
- 36 LIGHT/LUMINAIES SUPPORT
- 37 UTILITY POLE
- 38 OTHER POST, POLE OR SUPPORT
- 39 CURB
- 40 DITCH
- 41 EMBANKMENT
- 42 FENCE
- 43 MAILBOX
- 44 TREE
- 45 OTHER FIXED OBJECT
- 46 WORK ZONE MAINTENANCE EQUIPMENT
- 47 UNKNOWN FIXED OBJECT
- 48 OTHER
- 49 UNKNOWN

FIRST HARMFUL EVENT

1 1

OF THE SEQUENCE OF EVENTS - WHICH ONE IS THE FIRST HARMFUL EVENT (1-4)

MOST HARMFUL EVENT

1 1

OF THE SEQUENCE OF EVENTS - WHICH ONE IS THE MOST HARMFUL EVENT (1-4)

SPEED DETECTED

1 1

- 1 STATED
- 2 ESTIMATED SPEED

SPEED

1 1

POSTED SPEED

04 04

TRAFFIC CONTROL

04 04

- 01 NO CONTROLS
- 02 STOP SIGN
- 03 YIELD SIGN
- 04 TRAFFIC SIGNAL
- 05 TRAFFIC FLASHERS
- 06 SCHOOL ZONE
- 07 RAILROAD CROSSBUCKS
- 08 RAILROAD FLASHERS
- 09 RAILROAD GATES
- 10 CONSTRUCTION BARRICADE
- 11 POLICE OFFICER
- 12 PAVEMENT MARKINGS
- 13 CROSSWALK LINES
- 14 WALK/DON'T WALK SIGNAL
- 15 TRAFFIC CONTROL DEVICE INOPERATIVE, MISSING, OBSCURED
- 16 OTHER

DIRECTION

1 2 4 3

CONDITION

1 1

- 1 APPARENTLY NORMAL
- 2 PHYSICAL IMPAIRMENT
- 3 EMOTIONAL
- 4 ILLNESS
- 5 FELL ASLEEP, FAINTED, FATIGUED, ETC
- 6 UNDER THE INFLUENCE OF MEDICATIONS/DRUGS/ALCOHOL
- 7 OTHER
- 8 UNKNOWN

ALCOHOL/DRUG SUSPECTED

1 1

- 1 NONE
- 2 YES - ALCOHOL SUSPECTED
- 3 YES - HBD NOT IMPAIRED
- 4 YES - DRUGS SUSPECTED
- 5 YES - ALCOHOL/DRUGS SUSPECTED
- 6 UNKNOWN

ALCOHOL TEST STATUS

1 1

- 1 NONE
- 2 TEST REFUSED
- 3 TEST GIVEN, CONTAMINATED SAMPLE/UNUSABLE
- 4 TEST GIVEN, RESULTS KNOWN
- 5 TEST GIVEN, RESULTS UNKNOWN
- 6 UNKNOWN

ALCOHOL TEST TYPE

1 1

- 1 NONE
- 2 BLOOD
- 3 URINE
- 4 BREATH
- 5 OTHER

ALCOHOL TEST RESULT

1 1

1 1

DRUG TEST STATUS

1 1

- 1 NONE
- 2 TEST REFUSED
- 3 TEST GIVEN, CONTAMINATED SAMPLE/UNUSABLE
- 4 TEST GIVEN, RESULTS KNOWN
- 5 TEST GIVEN, RESULTS UNKNOWN
- 6 UNKNOWN

DRUG TEST TYPE

1 1

- 1 NONE
- 2 BLOOD
- 3 URINE
- 4 OTHER

DRUG TEST 1&2 RESULT

1 1 1 1

TYPE OF INTERSECTION

02

- 01 NOT AN INTERSECTION
- 02 FOUR-WAY INTERSECTION
- 03 T-INTERSECTION
- 04 Y-INTERSECTION
- 05 TRAFFIC CIRCLE/ROUNDBOUT
- 06 FIVE-POINT, OR MORE
- 07 ON RAMP
- 08 OFF RAMP
- 09 CROSSOVER
- 10 DRIVEWAY/ACCESS
- 11 RAILWAY GRADE CROSSING
- 12 SHARED-USE PATHS OR TRAILS
- 13 UNKNOWN

OCCURRENCE

1

- 1 ON ROADWAY
- 2 ON SHOULDER
- 3 IN MEDIAN
- 4 ON ROADSIDE
- 5 ON GORE
- 6 OUTSIDE TRAFFICWAY
- 7 UNKNOWN

ROAD CONTOUR

1

- 1 STRAIGHT LEVEL
- 2 STRAIGHT GRADE
- 3 CURVE LEVEL
- 4 CURVE GRADE

ROAD CONDITIONS

01

- 01 DRY
- 02 WET
- 03 SNOW
- 04 ICE
- 05 SAND, MUD, DIRT, OIL, GRAVEL
- 06 WATER (STANDING, MOVING)
- 07 SLUSH
- 08 DEBRIS\*\*
- 09 RUT, HOLES, BUMPS, UNEVEN PAVEMENT\*\*
- 10 OTHER
- 11 UNKNOWN

\*\*SECONDARY ROAD CONDITIONS ONLY

08-079899

**Narrative**

Unit 1 was stopped at the red light. When the light changed to green, he started into the intersection. Unit 2, heading East bound -- approached a non-working red light directly in front of her lane. She doesn't remember the light color. There are (2) other lights facing her that were red -- more over to the turning lane. It is reasonable to believe that her mind saw the red lights in the other lanes, but not in her lane -- so it must be green -- without actually seeing it green. As such, she went through the non-working red light. The witness confirms the green light for Unit 1.

**MANNER OF COLLISION OR IMPACT**

6

- 1 NOT COLLISION BETWEEN TWO VEHICLES IN TRANSPORT
- 2 REAR-END
- 3 HEAD-ON
- 4 REAR-TO-REAR
- 5 BACKING
- 6 ANGLE
- 7 SIDESWIPE, SAME DIRECTION
- 8 SIDESWIPE, OPPOSITE DIRECTION
- 9 UNKNOWN

**SCHOOL BUS RELATED**

1

- 1 NO
- 2 YES, DIRECTLY INVOLVED
- 3 YES, INDIRECTLY INVOLVED
- 4 UNKNOWN

**WORK ZONE RELATED**

1

- 1 NO
- 2 YES
- 3 UNKNOWN

**TYPE OF WORK ZONE**

- 1 LANE CLOSURE
- 2 LANE SHIFT/CROSSOVER
- 3 WORK ON SHOULDER OR MEDIAN
- 4 INTERMITTENT/ MOVING WORK
- 5 OTHER

**LOCATION OF CRASH IN WORK ZONE**

- 1 BEFORE FIRST WORK ZONE WARNING SIGN
- 2 ADVANCE WARNING AREA
- 3 TRANSITION AREA
- 4 ACTIVITY AREA

**WORKERS PRESENT**

- 1 NO
- 2 YES
- 3 UNKNOWN

**WEATHER**

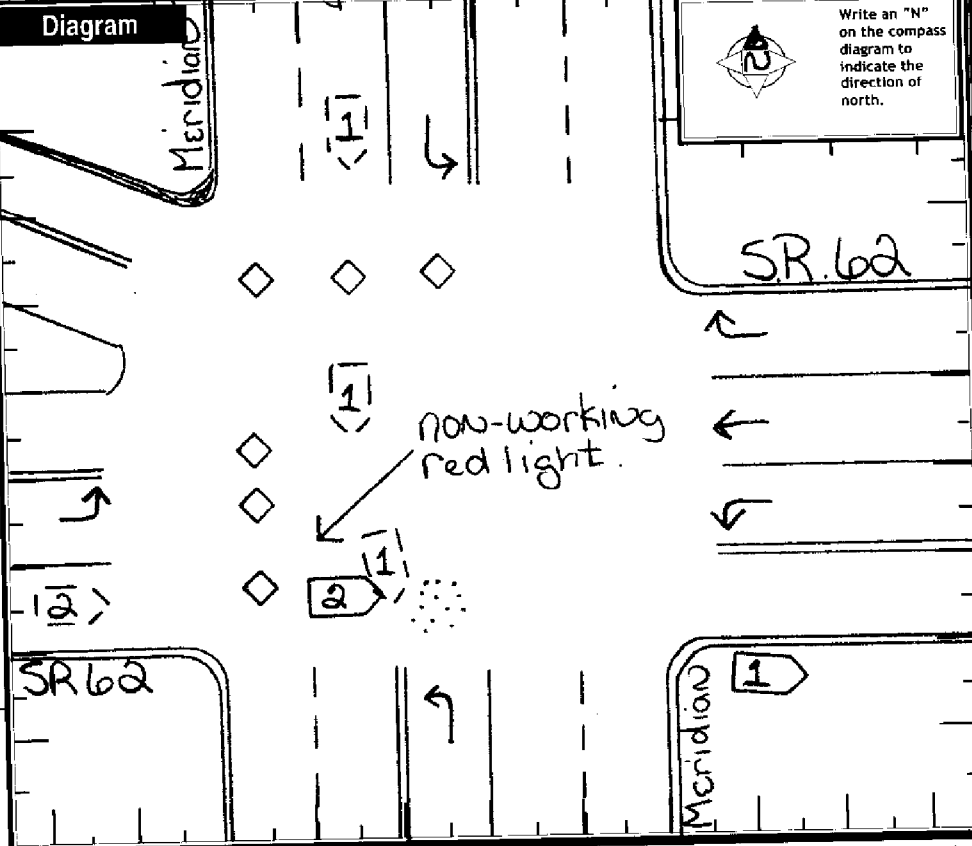
01

- 01 CLEAR
- 02 CLOUDY
- 03 FOG, SMOG, SMOKE
- 04 RAIN
- 05 SLEET, HAIL, (FREEZING RAIN DRIZZLE)
- 06 SNOW
- 07 SEVERE CROSSWINDS
- 08 BLOWING SAND, SOIL, DIRT, SNOW
- 09 OTHER
- 10 UNKNOWN

**LIGHT CONDITIONS**

1

- 1 DAYLIGHT
- 2 DAWN
- 3 DUSK
- 4 DARK - LIGHTED ROADWAY
- 5 DARK - NOT LIGHTED
- 6 DARK - UNKNOWN LIGHTING
- 7 GLARE
- 8 OTHER
- 9 UNKNOWN



**Truck/Bus**

THE CRASH INVOLVED ONE OR MORE OF THE FOLLOWING:  
 A TRUCK (MOTOR VEHICLE) WITH A GVWR MORE THAN 10,000 POUNDS; OR  
 A TRUCK (MOTOR VEHICLE) WITH A HAZARDOUS MATERIALS PLACARD; OR  
 A BUS DESIGNED FOR AT LEAST 8 PERSONS, INCLUDING DRIVER.

THE CRASH RESULTED IN ONE OR MORE OF THE FOLLOWING:  
 A FATALITY; OR  
 AN INJURY REQUIRING TRANSPORTATION FOR IMMEDIATE MEDICAL TREATMENT; OR  
 AT LEAST ONE VEHICLE WAS TOWED DUE TO DISABLING DAMAGE OR REQUIRED INTERVENING ASSISTANCE BEFORE PROCEEDING UNDER ITS OWN POWER.

COMPANY (FROM SHIPPING PAPERS) \_\_\_\_\_ COMPANY PHONE \_\_\_\_\_  
 ADDRESS (STREET, CITY, ST, ZIP CODE) \_\_\_\_\_

US DOT \_\_\_\_\_ ICC MC \_\_\_\_\_ PUCO \_\_\_\_\_ TRAILER LP ST. \_\_\_\_\_ TRAILER LP YEAR \_\_\_\_\_ TRAILER LP # \_\_\_\_\_

<b>CARGO BODY TYPE</b>	01 NOT APPLICABLE	05 POLE	09 CONCRETE MIXER	<b>Weight (GVWR)</b>	CDL Class	<b>Hazardous Materials Placard</b>	<b>Hazardous Materials Released</b>
	02 BUS (9-15 INCLUDING DRIVER)	06 CARGO TANK	10 AUTO TRANSPORTER				
	03 VAN/ENCLOSED BOX	07 FLATBED	11 GARBAGE/REFUSE	2 10,001 - 26,000	2 CLASS B	2 YES	2 YES
	04 GRAB/CHIPS/GRAVEL	08 DUMP	12 OTHER	3 MORE THAN 26,000	3 CLASS C	3 UNKNOWN	3 NOT APPLICABLE
			13 UNKNOWN		4 CLASS M		4 UNKNOWN
					5 CLASS D		

**Police Action**

DATE CRASH REPORTED: 11/23/08 TIME REPORTED: 1015 DISPATCH: 1017 ARRIVED: 1024 CLEARED: 1224 OTHER: 120

OFFICER'S NAME: Daniel S. Myers RADI: 836 CHECKED BY: HAW Ruffin DATE REPORT FILED: 11/23/08

REPORT TAKEN BY: 1 POLICE AGENCY 2 MOTORIST REPORT TAKEN AT: 1 SCENE 2 STATION 3 OTHER LOCAL REPORT #: 08-079899