

TRAFFIC CRASH REPORT

OH-1 (Rev. 10/06)



LOCAL REPORT # *
08-079433

CRASH SEVERITY
3 1 FATAL 3 PDO
2 INJURY 4 UNKNOWN

PRIVATE PROPERTY
X IF YES

NET/SKIP
1 NOT HTY/SKP
2 SOLVED
3 UNSOLVED

PHOTOS TAKEN
OH-2 OH-3 OH-1P OTHER

N.C.I.C. # *
05009

REPORTING AGENCY #
Youngstown P.D.

UNITS
01

UNIT ERROR
01 88 = ANIMAL
99 = UNKNOWN

DATE OF CRASH *
11202008

TIME OF CRASH: 2220 DAY OF WEEK: THU CITY: X VILLAGE: TWP: YOUNGSTOWN COUNTY # * 50

CRASH LOCATION: IR 680 NORTH TYPE LOCATION POINT USED: 3

REFERENCE POINT USED: SOUTH AVE ON RAMP TO IR 680M 02

UNIT # 01 # OF OCC. 01 NAME (LAST, FIRST, MIDDLE) HALL, KHADIJAH, E.
ADDRESS (STREET, CITY, STATE, ZIP CODE) 169 N. HAZELWOOD AVE, YOUNGSTOWN, OH, 44509

DATE OF BIRTH: 01101986 AGE: 22 SEX: F HOME PHONE # 941-9048

DL STATE: OH DL # SC432008 LP STATE: OH LP # EL61651 INJURED TAKEN BY: 1 NONE 4 OTHER
2 EMS 5 UNKNOWN 3 POLICE TRANSPORTED BY: INJURED TAKEN TO:

OWNER NAME (IF SAME, WRITE "SAME") "SAME" ADDRESS (STREET, CITY, STATE, ZIP CODE) "SAME"

YEAR: 2001 MAKE: CHEVROLET MODEL: CAVALIER COLOR: DARK GREEN INSURANCE COMPANY: NONE TOWING SERVICE: LUMI'S OWNER PHONE # 941-9048

OFFENSE CHARGED: 331.34(A) OFFENSE DESCRIPTION: FAILED TO MAINTAIN REASONABLE CONTROL. CITATION #: I24158 LOCAL CODE? X

UNIT # B NAME (LAST, FIRST, MIDDLE) ADDRESS (STREET, CITY, STATE, ZIP CODE)

DATE OF BIRTH AGE SEX HOME PHONE # WORK PHONE #

DL STATE DL # LP STATE LP # INJURED TAKEN BY 1 NONE 4 OTHER 2 EMS 5 UNKNOWN 3 POLICE TRANSPORTED BY INJURED TAKEN TO

OWNER NAME (IF SAME, WRITE "SAME") ADDRESS (STREET, CITY, STATE, ZIP CODE)

YEAR MAKE MODEL COLOR INSURANCE COMPANY TOWING SERVICE OWNER PHONE #

OFFENSE CHARGED OFFENSE DESCRIPTION CITATION # LOCAL CODE? X

UNIT # C NAME (LAST, FIRST, MIDDLE) HOME PHONE # DATE OF BIRTH AGE SEX
ADDRESS (STREET, CITY, STATE, ZIP CODE) INJURED TAKEN BY 1 NONE 4 OTHER 2 EMS 5 UNKNOWN 3 POLICE TRANSPORTED BY INJURED TAKEN TO

UNIT # D NAME (LAST, FIRST, MIDDLE) HOME PHONE # DATE OF BIRTH AGE SEX
ADDRESS (STREET, CITY, STATE, ZIP CODE) INJURED TAKEN BY 1 NONE 4 OTHER 2 EMS 5 UNKNOWN 3 POLICE TRANSPORTED BY INJURED TAKEN TO

Motorist/Non-Motorist

Occupant

SEATING POSITION 01 FRONT - LEFT (MC DRIVER) 02 FRONT - MIDDLE 03 FRONT - RIGHT 04 SECOND - LEFT (MC PASS) 05 SECOND - MIDDLE 06 SECOND - RIGHT 07 THIRD - CITY (MC PASSENGER/SIDE CAR) 08 THIRD - MIDDLE 09 THIRD - RIGHT 10 SLEEPER SECTION OF CAB 11 ENCLOSED CARGO AREA 12 UNENCLOSED CARGO AREA 13 TRAILER UNIT 14 EXTENSION 15 OTHER 16 NON-MOTORIST	SAFETY EQUIPMENT 01 NONE USED 02 SHOULDER BELT ONLY 03 LAP BELT ONLY 04 SHOULDER/LAP BELT 05 CHILD SAFETY SEAT 06 MC HELMET USED 07 USE UNKNOWN NON-FACTORY 08 NONE USED 09 HELMET USED 10 PROTECTIVE PADS 11 REFLECTIVE CLOTHING 12 LIGHTING 13 OTHER 14 UNKNOWN	AIR BAG 1 NOT DEPLOYED 2 DEPLOYED-FRONT 3 DEPLOYED-SIDE 4 DEPLOYED BOTH FRONT/SIDE 5 NOT APPLICABLE 6 UNKNOWN	AIR BAG SWITCH 1 NOT PRESENT 2 IN ON POSITION 3 IN OFF POSITION 4 UNKNOWN	EJECTION 1 NOT EJECTED 2 TOTALLY EJECTED 3 PARTIALLY EJECTED 4 NOT APPLICABLE 5 UNKNOWN	TRAPPED 1 NOT TRAPPED 2 EXTRICATED BY MECHANICAL MEANS 3 FREED BY NON-MECHANICAL MEANS 4 UNKNOWN	INJURIES 1 NO INJURY 2 POSSIBLE 3 NON-INCAPACITATING 4 INCAPACITATING 5 FATAL INJURY 6 UNKNOWN						
							01 A	04 A	2 A	1 A	1 A	1 A
							07 B	B	B	B	B	B
							08 C	C	C	C	C	C

SUPPLEMENT *

UNIT NUMBERS
01 A B

NON-MOTORIST LOCATION
A B

- 01 MARKED CROSSWALK AT INTERSECTION
- 02 INTERSECTION NO CROSSWALK
- 03 NON-INTERSECTION CROSSWALK
- 04 DRIVEWAY ACCESS CROSSWALK
- 05 IN ROADWAY
- 06 NOT IN ROADWAY
- 07 MEDIAN (BUT NOT SHOULDER)
- 08 ISLAND
- 09 SHOULDER
- 10 SIDEWALK
- 11 WITHIN 10 FEET OF ROADWAY (NOT SHOULDER, MEDIAN, SIDEWALK, ISLAND)
- 12 BEYOND 10 FEET OF ROADWAY (WITHIN TRAFFICWAY)
- 13 OUTSIDE TRAFFICWAY
- 14 SHARED USE PATHS OR TRAILS
- 15 UNKNOWN

TYPE OF UNIT
02 A B

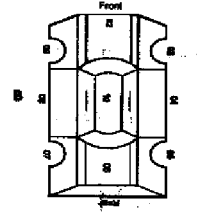
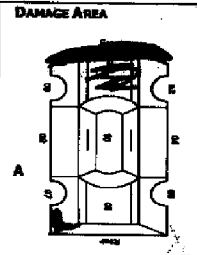
- MOTORIST**
 - 01 SUB-COMPACT
 - 02 COMPACT
 - 03 MID SIZE
 - 04 FULL SIZE
 - 05 MINIVAN
 - 06 SPORT UTILITY VEHICLE
 - 07 PICKUP
 - 08 PANEL/VAN
 - 09 SINGLE UNIT TRUCK
 - 2 AXLES, 6 TIRES
 - 10 SINGLE UNIT TRUCK; 3+ AXLES
 - 11 TRUCK/TRAILER
 - 12 TRUCK TRACTOR (BOSTAL)
 - 13 TRACTOR/SEMI-TRAILER
 - 14 TRACTOR/DOUBLE SHORT
 - 15 TRACTOR/DOUBLE LONG
 - 16 FIFTH WHEEL OR CONVERTER DOLLY
 - 17 TRACTOR/TRIPLES
 - 18 MOTORCYCLE
 - 19 MOTORIZED BICYCLE
 - 20 SCHOOL BUS
 - 21 CHURCH BUS
 - 22 PUBLIC BUS
 - 23 OTHER BUS
 - 24 POLICE VEHICLE
 - 25 FIRE TRUCK
 - 26 AMBULANCE/RESCUE
 - 27 TAXI
 - 28 MOTOR HOME
 - 29 TRAM
 - 30 FARM VEHICLE
 - 31 FARM EQUIPMENT
 - 32 SNOWMOBILE
 - 33 CONSTRUCTION EQUIPMENT
 - 34 ALL OTHERS
- NON-MOTORIST**
 - 35 ANIMAL WRITER
 - 36 ANIMAL W/BUGGY
 - 37 BICYCLE
 - 38 PEDESTRIAN
 - 39 PEDALCYCLIST
 - 40 SKATER
 - 41 OTHER-NON MOTORIST
 - 42 UNKNOWN

IN EMERGENCY RESPONSE
1 A B

- 1 NO
- 2 YES
- 3 UNKNOWN

DAMAGE SCALE
5 A B

- 1 NONE
- 2 NON-FUNCTIONAL DAMAGE
- 3 FUNCTIONAL DAMAGE
- 4 DISABLING DAMAGE
- 5 SEVERE
- 6 UNKNOWN



MOST DAMAGED AREA
02 A B

- 01 NONE
- 02 CENTER FRONT
- 03 RIGHT FRONT
- 04 FRONT SIDE
- 05 RIGHT REAR
- 06 REAR CENTER
- 07 LEFT REAR
- 08 LEFT SIDE
- 09 LEFT FRONT
- 10 TOP AND WINDOWS
- 11 UNDERCARRIAGE
- 12 LOAD/TRAILER
- 13 TOTAL (ALL AREAS)
- 14 OTHER
- 15 UNKNOWN

POINT OF IMPACT
02 A B

- 01 NONE
- 02 CENTER FRONT
- 03 RIGHT FRONT
- 04 RIGHT SIDE
- 05 RIGHT REAR
- 06 REAR CENTER
- 07 LEFT REAR
- 08 LEFT SIDE
- 09 LEFT FRONT
- 10 TOP AND WINDOWS
- 11 UNDERCARRIAGE
- 12 LOAD/TRAILER
- 13 TOTAL (ALL AREAS)
- 14 OTHER
- 15 UNKNOWN

ACTION
3 A B

- 1 NON-CONTACT
- 2 NON-COLLISION
- 3 STRIKING
- 4 STRUCK
- 5 BOTH STRIKING AND STRUCK
- 6 UNKNOWN

STRIKING VEHICLE: OVERRIDE/ UNDERGRADE
1 A B

- 1 NO UNDERSIDE OR OVERRIDE
- 2 UNDERSIDE, COMPARTMENT INTRUSION
- 3 UNDERSIDE, NO COMPARTMENT INTRUSION
- 4 UNDERSIDE, COMPARTMENT INTRUSION UNKNOWN
- 5 OVERRIDE, MOTOR VEHICLE IN TRANSPORT
- 6 OVERRIDE, OTHER VEHICLE
- 7 UNKNOWN

PRE-CRASH ACTIONS
01 A B

- MOTORIST**
 - 01 MOVEMENTS ESSENTIALLY STRAIGHT AHEAD
 - 02 BACKING
 - 03 CHANGING LANES
 - 04 OVERTAKING/PASSING
 - 05 TURNING RIGHT
 - 06 TURNING LEFT
 - 07 MAKING U-TURN
 - 08 ENTERING TRAFFIC LANE
 - 09 LEAVING TRAFFIC LANE
 - 10 PARKED
 - 11 SLOWING/STOPPED IN TRAFFIC
 - 12 DRIVERLESS
 - 13 OTHER
 - 14 UNKNOWN
- NON-MOTORIST**
 - 15 ENTERING/CROSSING IN SPECIFIED LOCATION
 - 16 WALKING, RUNNING, JOGGING, PLAYING, CYCLING
 - 17 WORKING
 - 18 PUSHING VEHICLE
 - 19 APPROACHING/LEAVING VEHICLE
 - 20 PLAYING/WORKING ON VEHICLE
 - 21 STANDING
 - 22 OTHER
 - 23 UNKNOWN

CONTINUING CIRCUMSTANCES
15 A B

- MOTORIST**
 - 01 NONE
 - 02 FAILURE TO YIELD
 - 03 RAN RED LIGHT, OR STOP SIGN
 - 04 EXCEEDED SPEED LIMIT
 - 05 UNSAFE SPEED
 - 06 IMPROPER TURN
 - 07 LEFT OF CENTER
 - 08 FOLLOWED TOO CLOSELY/ACDA
 - 09 IMPROPER LANE CHANGE/ DROVE OFF ROAD/ IMPROPER PASSING
 - 10 IMPROPER BACKING
 - 11 IMPROPER START FROM PARKED POSITION
 - 12 STOPPED OR PARKED ILLEGALLY
 - 13 OPERATING VEHICLE IN ERRATIC, RECKLESS, CARELESS, NEGLIGENT OR AGGRESSIVE MANNER
 - 14 SNEERING TO AVOID (DUE TO WIND, SLIPPERY SURFACE, VEHICLE, OBJECT, NON-MOTORIST IN ROADWAY, ETC)
 - 15 FAILURE TO CONTROL
 - 16 VISION OBSTRUCTION
 - 17 DRIVER INATTENTION
 - 18 FATIGUE/ASLEEP
 - 19 OPERATING DEFECTIVE EQUIPMENT
 - 20 LOAD SHIFTING/FALLING/SPILLING
 - 21 OTHER IMPROPER ACTION
 - 22 UNKNOWN
- NON-MOTORIST**
 - 23 NONE
 - 24 IMPROPER CROSSING
 - 25 DARTING
 - 26 LYING AROUND OR ILLEGALLY IN ROADWAY
 - 27 FAILURE TO YIELD RIGHT OF WAY
 - 28 NOT VISIBLE (DARK CLOTHING)
 - 29 INATTENTIVE
 - 30 FAILURE TO OBEY TRAFFIC SIGNS, SIGNALS, OR OFFICER
 - 31 WRONG SIDE OF THE ROAD
 - 32 OTHER
 - 33 UNKNOWN

VEHICLE DEFECT CODE ONLY IF '19' SELECTED ABOVE
A B

- 01 TURN SIGNALS
- 02 HEAD LAMPS
- 03 TAIL LAMPS
- 04 BRAKES
- 05 STEERING
- 06 TIRE BLOWOUT
- 07 WORN OR SLICK TIRES
- 08 TRAILER EQUIPMENT DEFECTIVE
- 09 MOTOR TROUBLE
- 10 DISABLED FROM PRIOR CRASH
- 11 OTHER DEFECTS

SEQUENCE OF EVENTS
A B
30 A B

NON-COLLISION
01 OVERTURN/ROLLOVER
02 FIRE/EXPLOSION
03 IMMERSION
04 JACKKNIFE
05 CARGO/EQUIPMENT LOSS/SHIFT
06 EQUIPMENT FAILURE
07 SEPARATION OF UNITS
08 RAN OFF ROAD RIGHT
09 RAN OFF ROAD LEFT
10 CROSS MEDIAN/CENTERLINE
11 DOWNHILL RUNAWAY
12 OTHER NON-COLLISION
13 UNKNOWN NON-COLLISION
14 UNKNOWN NON-COLLISION
15 COLLISION W/ PERSON, VEHICLE, OR OBJECT NOT FIXED
16 PEDESTRIAN
17 PEDALCYCLE
18 RAILWAY VEHICLE
19 ANIMAL - FARM
20 ANIMAL - DEER
21 ANIMAL - OTHER
22 MOTOR VEHICLE IN TRANSPORT
23 PARKED MOTOR VEHICLE
24 WORK ZONE MAINTENANCE EQUIPMENT
25 OTHER MOVABLE OBJECT
26 UNKNOWN MOVABLE OBJECT
27 COLLISION WITH FIXED OBJECT
28 IMPACT ATTENUATOR/CRASH CUSHION
29 BRIDGE OVERHEAD STRUCTURE
30 BRIDGE PIER OR ABUTMENT
31 BRIDGE PARAPET
32 BRIDGE RAIL
33 GUARDRAIL FACE
34 GUARDRAIL END
35 MEDIAN BARRIER
36 HIGHWAY TRAFFIC SIGN POST
37 OVERHEAD SIGN POST
38 LIGHT/LUMINAIRE SUPPORT
39 UTILITY POLE
40 OTHER POST, POLE OR SUPPORT
41 CULVERT
42 CURB
43 DITCH
44 EMBANKMENT
45 FENCE
46 MAILBOX
47 TREE
48 OTHER FIXED OBJECT
49 WORK ZONE MAINTENANCE EQUIPMENT
50 UNKNOWN FIXED OBJECT
51 OTHER

COLLISION W/ PERSON, VEHICLE, OR OBJECT NOT FIXED
14 PEDESTRIAN
15 PEDALCYCLE
16 RAILWAY VEHICLE
17 ANIMAL - FARM
18 ANIMAL - DEER
19 ANIMAL - OTHER
20 MOTOR VEHICLE IN TRANSPORT
21 PARKED MOTOR VEHICLE
22 WORK ZONE MAINTENANCE EQUIPMENT
23 OTHER MOVABLE OBJECT
24 UNKNOWN MOVABLE OBJECT
25 COLLISION WITH FIXED OBJECT
26 IMPACT ATTENUATOR/CRASH CUSHION
27 BRIDGE OVERHEAD STRUCTURE
28 BRIDGE PIER OR ABUTMENT
29 BRIDGE PARAPET
30 BRIDGE RAIL
31 GUARDRAIL FACE
32 GUARDRAIL END
33 MEDIAN BARRIER
34 HIGHWAY TRAFFIC SIGN POST
35 OVERHEAD SIGN POST
36 LIGHT/LUMINAIRE SUPPORT
37 UTILITY POLE
38 OTHER POST, POLE OR SUPPORT
39 CULVERT
40 CURB
41 DITCH
42 EMBANKMENT
43 FENCE
44 MAILBOX
45 TREE
46 OTHER FIXED OBJECT
47 WORK ZONE MAINTENANCE EQUIPMENT
48 UNKNOWN FIXED OBJECT
49 OTHER

DIRECTION
FROM TO FROM TO
21 A B

- 1 NORTH
- 2 SOUTH
- 3 EAST
- 4 WEST
- 5 NORTHEAST
- 6 NORTHWEST
- 7 SOUTHEAST
- 8 SOUTHWEST
- 9 UNKNOWN

CONDITION
1 A B

- 1 APPARENTLY NORMAL
- 2 PHYSICAL IMPAIRMENT
- 3 EMOTIONAL
- 4 ILLNESS
- 5 FELL ASLEEP, FAINTED, FATIGUES, ETC
- 6 UNDER THE INFLUENCE OF MEDICATIONS/DRUGS/ALCOHOL
- 7 OTHER
- 8 UNKNOWN

ALCOHOL/DRUG SUSPECTED
1 A B

- 1 NONE
- 2 YES - ALCOHOL SUSPECTED
- 3 YES - HBD NOT IMPAIRED
- 4 YES - DRUGS SUSPECTED
- 5 YES - ALCOHOL / DRUGS SUSPECTED
- 6 UNKNOWN

ALCOHOL TEST STATUS
1 A B

- 1 NONE
- 2 TEST REFUSED
- 3 TEST GIVEN, CONTAMINATED SAMPLE/UNRELIABLE
- 4 TEST GIVEN, RESULTS KNOWN
- 5 TEST GIVEN, RESULTS UNKNOWN
- 6 UNKNOWN

ALCOHOL TEST TYPE
1 A B

- 1 NONE
- 2 BLOOD
- 3 URINE
- 4 BREATH
- 5 OTHER

ALCOHOL TEST RESULT
A B

SPEED DETECTED
1 A B
1 STATED
2 ESTIMATED SPEED
45 A B

POSTED SPEED
50 A B

TRAFFIC CONTROL
12 A B

- 01 NO CONTROLS
- 02 STOP SIGN
- 03 YIELD SIGN
- 04 TRAFFIC SIGNAL
- 05 TRAFFIC FLASHERS
- 06 SCHOOL ZONE
- 07 RAILROAD CROSSINGS
- 08 RAILROAD FLASHERS
- 09 RAILROAD GATES
- 10 CONSTRUCTION BARRICADE
- 11 POLICE OFFICER
- 12 PAYMENT MARKINGS
- 13 CROSSWALK LINES
- 14 WALK/DON'T WALK SIGNAL
- 15 TRAFFIC CONTROL DEVICE INOPERATIVE, MISSING, OBSCURED
- 16 OTHER

DIRECTION
FROM TO FROM TO
21 A B

- 1 NORTH
- 2 SOUTH
- 3 EAST
- 4 WEST
- 5 NORTHEAST
- 6 NORTHWEST
- 7 SOUTHEAST
- 8 SOUTHWEST
- 9 UNKNOWN

CONDITION
1 A B

- 1 APPARENTLY NORMAL
- 2 PHYSICAL IMPAIRMENT
- 3 EMOTIONAL
- 4 ILLNESS
- 5 FELL ASLEEP, FAINTED, FATIGUES, ETC
- 6 UNDER THE INFLUENCE OF MEDICATIONS/DRUGS/ALCOHOL
- 7 OTHER
- 8 UNKNOWN

ALCOHOL/DRUG SUSPECTED
1 A B

- 1 NONE
- 2 YES - ALCOHOL SUSPECTED
- 3 YES - HBD NOT IMPAIRED
- 4 YES - DRUGS SUSPECTED
- 5 YES - ALCOHOL / DRUGS SUSPECTED
- 6 UNKNOWN

ALCOHOL TEST STATUS
1 A B

- 1 NONE
- 2 TEST REFUSED
- 3 TEST GIVEN, CONTAMINATED SAMPLE/UNRELIABLE
- 4 TEST GIVEN, RESULTS KNOWN
- 5 TEST GIVEN, RESULTS UNKNOWN
- 6 UNKNOWN

ALCOHOL TEST TYPE
1 A B

- 1 NONE
- 2 BLOOD
- 3 URINE
- 4 BREATH
- 5 OTHER

ALCOHOL TEST RESULT
A B

DRUG TEST STATUS
1 A B

- 1 NONE
- 2 TEST REFUSED
- 3 TEST GIVEN, CONTAMINATED SAMPLE/UNRELIABLE
- 4 TEST GIVEN, RESULTS KNOWN
- 5 TEST GIVEN, RESULTS UNKNOWN
- 6 UNKNOWN

DRUG TEST TYPE
1 A B

- 1 NONE
- 2 BLOOD
- 3 URINE
- 4 OTHER

DRUG TEST 1&2 RESULT
1 A B

- 1 NONE
- 2 MARIJUANA
- 3 COCAINE
- 4 OPiates
- 5 AMPHETAMINES
- 6 PCP
- 7 OTHER
- 8 UNKNOWN AT TIME OF REPORTING

TYPE OF INTERSECTION
01 A B

- 01 NOT AN INTERSECTION
- 02 FOUR-WAY INTERSECTION
- 03 T-INTERSECTION
- 04 Y-INTERSECTION
- 05 TRAFFIC CIRCLE/ROUNDBOUT
- 06 FIVE-POINT, OR MORE
- 07 ON RAMP
- 08 OFF RAMP
- 09 CROSSOVER
- 10 DRIVEWAY/ACCESS
- 11 RAILWAY GRADE CROSSING
- 12 SHARED-USE PATHS OR TRAILS
- 13 UNKNOWN

OCCURRENCE
1 A B

- 1 ON ROADWAY
- 2 ON SHOULDER
- 3 IN MEDIAN
- 4 ON ROADSIDE
- 5 ON GORE
- 6 OUTSIDE TRAFFICWAY
- 7 UNKNOWN

ROAD CONTOUR
2 A B

- 1 STRAIGHT LEVEL
- 2 STRAIGHT GRADE
- 3 CURVE LEVEL
- 4 CURVE GRADE

ROAD CONDITIONS
PRIMARY SECONDARY
03 02

- 01 DRY
- 02 WET
- 03 SNOW
- 04 ICE
- 05 SAND, MUD, DIRT, OIL, GRAVEL
- 06 WATER (STANDING, MOVING)
- 07 SLUSH
- 08 DEBRIS**
- 09 RUT, HOLES, BUMPS, UNEVEN PAVEMENT**
- 10 OTHER
- 11 UNKNOWN

** SECONDARY ROAD CONDITIONS ONLY

SUPPLEMENT # 'X' IF YES LOCAL REPORT # * 08-079433

Narrative

UNIT #1 HAD STATED THAT SHE WAS TRAVELING NORTH BOUND ON THE I-680 N. HAD PASSED THE SOUTH AVE ON RAMP TO THE I-680N AND HAD GONE APPROX. 1/4 MILE AND WAS IN THE FAR LEFT LANE, HAD GONE INTO THE CURVE, HAD LOST CONTROL OF HER VEHICLE, HAD CROSSED INTO THE FAR RIGHT LANE AND AT THAT POINT, HAD STRUCK THE GUARDRAIL AND THEN THE VEHICLE HAD MADE AN 180° TURN AND THEN HAD STRUCK THE REAR DRIVERS SIDE.

MANNER OF COLLISION OR IMPACT

1 1 NOT COLLISION BETWEEN TWO VEHICLES IN TRANSPORT
 2 2 REAR-END
 3 3 HEAD-ON
 4 4 REAR-TO-REAR
 5 5 BACKING
 6 6 ANGLE
 7 7 SIDESWPE, SAME DIRECTION
 8 8 SIDESWPE, OPPOSITE DIRECTION
 9 9 UNKNOWN

SCHOOL BUS RELATED

1 1 NO
 2 2 YES, DIRECTLY INVOLVED
 3 3 YES, INDIRECTLY INVOLVED
 4 4 UNKNOWN

WORK ZONE RELATED

1 1 NO
 2 2 YES
 3 3 UNKNOWN

TYPE OF WORK ZONE

1 1 LANE CLOSURE
 2 2 LANE SHIFT/CROSSOVER
 3 3 WORK ON SHOULDER OR MEXIAN
 4 4 INTERMITTENT/ MOVING WORK
 5 5 OTHER

LOCATION OF CRASH IN WORK ZONE

1 1 BEFORE FIRST WORK ZONE WARNING SIGN
 2 2 ADVANCE WARNING AREA
 3 3 TRANSITION AREA
 4 4 ACTIVITY AREA

WORKERS PRESENT

1 1 NO
 2 2 YES
 3 3 UNKNOWN

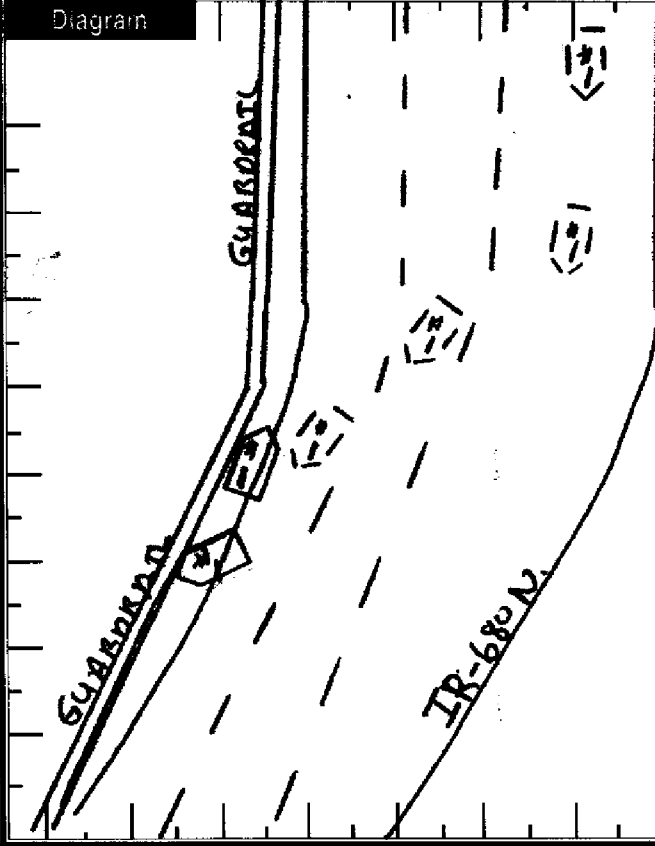
WEATHER

06
 01 CLEAR
 02 CLOUDY
 03 FOG, SMOG, SMOKE
 04 RAIN
 05 SLEET, HAIL (FREEZING RAIN DRIZZLE)
 06 SNOW
 07 SEVERE CROSSWINDS
 08 BLOWING SAND, SOIL, DIRT, SNOW
 09 OTHER
 10 UNKNOWN

LIGHT CONDITIONS

PRIMARY: 4
 SECONDARY:
 1 DAYLIGHT
 2 DAWN
 3 DUSK
 4 DARK - LIGHTED ROADWAY
 5 DARK - NOT LIGHTED
 6 DARK - UNKNOWN LIGHTING
 7 GLARE
 8 OTHER
 9 UNKNOWN

Diagram



Write an "N" on the compass diagram to indicate the direction of north.

Truck Bus

UNIT #

THE CRASH INVOLVED ONE OR MORE OF THE FOLLOWING:
 A TRUCK (MOTOR VEHICLE) WITH A GVWR MORE THAN 10,000 POUNDS; OR
 A TRUCK (MOTOR VEHICLE) WITH A HAZARDOUS MATERIALS PLACARD; OR
 A BUS DESIGNED FOR AT LEAST 8 PERSONS, INCLUDING DRIVER.

THE CRASH RESULTED IN ONE OR MORE OF THE FOLLOWING:
 A FATALITY; OR
 AN INJURY REQUIRING TRANSPORTATION FOR IMMEDIATE MEDICAL TREATMENT; OR
 AT LEAST ONE VEHICLE WAS TOWED DUE TO INSURABLE DAMAGE OR REQUIRED INTERVENING ASSISTANCE BEFORE PROCEEDING UNDER ITS OWN POWER.

COMPANY (FROM SHIPPING PAPERS) _____ COMPANY PHONE _____
 ADDRESS (STREET, CITY, ST, ZIP CODE) _____

US DOT: ICC MC: PUOC: TRAILER LP ST: TRAILER LP YEAR: TRAILER LP #: PLACARD #: E.D.#:

CARGO BODY TYPE: 01 NOT APPLICABLE, 02 BUS (8-15 INCLUDING DRIVER), 03 VAN/ENCLOSED BOX, 04 GRAB/CHIPS/GRAVEL, 05 POLE, 06 CARGO TANK, 07 FLATBED, 08 DUMP, 09 CONCRETE MIXER, 10 AUTO TRANSPORTER, 11 GARBAGE/REFUSE, 12 OTHER, 13 UNKNOWN
 Weight (GVWR): 1 LESS/EQUAL 10,000, 2 10,001 - 26,000, 3 MORE THAN 26,000
 CDL CLASS: 1 CLASS A, 2 CLASS B, 3 CLASS C, 4 CLASS M, 5 CLASS D
 Hazardous Materials Placard: 1 NO, 2 YES, 3 UNKNOWN
 Hazardous Materials Released: 1 NO, 2 YES, 3 NOT APPLICABLE, 4 UNKNOWN

Police Action

DATE CRASH REPORTED: 11/20/2008 TIME REC CALL: 2220 DISPATCH: 2223 ARRIVED: 2230 CLEARED: 2323 OTHER: 40 TOTAL MINUTES: 100

OFFICER'S NAME: PATROLMAN WILLIAM BAILEY BRIDGE #: 906 CHECKED BY: M/S P. GARCIA DATE REPORT FILED: 11/21/2008

REPORT TAKEN BY: 1 POLICE AGENCY, 2 MOTORIST REPORT TAKEN AT: 1 SCENE, 2 STATION, 3 OTHER SUPPLEMENT 'X' IF YES: LOCAL REPORT #: 08-079433