

# TRAFFIC CRASH REPORT



LOCAL REPORT #

08-076388

CRASH SEVERITY  
1 FATAL 3 PDO  
2 INJURY 4 UNKNOWN

2

PRIVATE PROPERTY  
X YES

HIT/SKIP  
1 NOT HIT/SKIP  
2 SOLVED  
3 UNSOLVED

1

PHOTOS TAKEN  
X IF YES

OH-2 OH-3 OH-1P OTHER

N.C.I.S. #  
05009

REPORTING AGENCY #  
YOUNGSTOWN

# UNITS  
02

UNIT ERROR  
98 = ANIMAL  
99 = UNKNOWN  
02

DATE OF CRASH #  
11062008

TIME OF CRASH

DAY OF WEEK  
THU

CITY #

VILLAGE #

TWP #

NAME (OF CITY, VILLAGE OR TOWNSHIP) #  
YOUNGSTOWN

COUNTY # #  
50

LATITUDE

LONGITUDE

PREF# CRASH LOCATION  
SR 193

TYPE LOC  
3

POINT USED  
1 NAMED STREET  
2 NUMBERED STREET  
3 NUMBERED ROUTE  
BELMONT AVE

REF# REFERENCE  
FRANCISCA AVE

REF POINT  
02

REFERENCE POINT USED  
01 STATE LINE  
02 INTERSECTION 2 STREETS  
03 COUNTY LINE  
04 HOUSE NUMBER  
05 TOWNSHIP BOUNDARY  
06 MALE POST  
07 CORPORATION LIMIT  
08 PLACE NAME W/O REFERENCE  
09 DRIVEWAY  
10 STREET ON ROUTE W/O REFERENCE

Unit # 1 of Occ. NAME (LAST, FIRST, MIDDLE)  
A 0103 JORDAN JAMES BANKSTON III

Address (STREET, CITY, STATE, ZIP CODE)  
3501 A AVE BX 499 FORT LEE VIRGINIA 23801

DATE OF BIRTH AGE SEX HOME PHONE # WORK PHONE #  
06201985 M 330 519 3707

DL STATE DL # LP STATE LP # NAMED TAKEN BY 1 NONE 4 OTHER 2 EMS 5 UNKNOWN 3 POLICE TRANSPORTED BY INJURED TAKEN TO  
VA T61855088 OH SLYNN 2 3 POLICE

OWNER NAME (IF SAME, WRITE "SAME") ADDRESS (STREET, CITY, STATE, ZIP CODE)  
JORDAN, STEPHANIE 245 FAIRGREEN AVE YOUNGSTOWN OHIO

YEAR MAKE MODEL COLOR INSURANCE COMPANY TOWING SERVICE OWNER PHONE #  
1996 DODGE WTRERD MARV SAFE AUTO

Unit # 2 of Occ. NAME (LAST, FIRST, MIDDLE)  
B 0201 HELMICK, DONNA MARIE

Address (STREET, CITY, STATE, ZIP CODE)  
4254 WARNER RD FOWLER OHIO 44418

DATE OF BIRTH AGE SEX HOME PHONE # WORK PHONE #  
01261969 F 330 637 3651

DL STATE DL # LP STATE LP # NAMED TAKEN BY 1 NONE 4 OTHER 2 EMS 5 UNKNOWN 3 POLICE TRANSPORTED BY INJURED TAKEN TO  
OH RQ 266997 OH CTE 9695 1 3 POLICE

OWNER NAME (IF SAME, WRITE "SAME") ADDRESS (STREET, CITY, STATE, ZIP CODE)  
SAME

YEAR MAKE MODEL COLOR INSURANCE COMPANY TOWING SERVICE OWNER PHONE #  
1995 CHEVY TAHOE GRN INDIANA AUTO

Unit # 1 of Occ. NAME (LAST, FIRST, MIDDLE)  
C 01 ROSS LATOYA E

Address (STREET, CITY, STATE, ZIP CODE)  
362 W. MIDLOTHIAN YOUNGSTOWN OHIO

DATE OF BIRTH AGE SEX HOME PHONE # WORK PHONE #  
06181985 F

DL STATE DL # LP STATE LP # NAMED TAKEN BY 1 NONE 4 OTHER 2 EMS 5 UNKNOWN 3 POLICE TRANSPORTED BY INJURED TAKEN TO  
OH RQ 266997 OH CTE 9695 2 3 POLICE RURAL METRO ST. E'S

OWNER NAME (IF SAME, WRITE "SAME") ADDRESS (STREET, CITY, STATE, ZIP CODE)  
362 W. MIDLOTHIAN YOUNGSTOWN OHIO

YEAR MAKE MODEL COLOR INSURANCE COMPANY TOWING SERVICE OWNER PHONE #  
1995 CHEVY TAHOE GRN INDIANA AUTO

SEATING POSITION  
01 FRONT - LEFT (MC DRIVER)  
02 FRONT - MIDDLE  
03 FRONT - RIGHT  
04 SECOND - LEFT (MC PASS)  
05 SECOND - MIDDLE  
06 SECOND - RIGHT  
07 THIRD - LEFT  
08 THIRD - MIDDLE  
09 THIRD - RIGHT  
10 SLEEPER SECTION OF CAB  
11 ENCLOSED CARGO AREA  
12 UNENCLOSED CARGO AREA  
13 TRAILING UNIT  
14 EXTERIOR  
15 OTHER

SAFETY EQUIPMENT  
01 NONE USED  
02 SHOULDER BELT ONLY  
03 LAP BELT ONLY  
04 SHOULDER/LAP BELT  
05 CHILD SAFETY SEAT  
06 MC HELMET USED  
07 USE UNKNOWN  
08 NON-REGISTERED  
09 NONE USED  
10 HELMET USED  
11 PHOTOGRAPHIC  
12 LIGHTING  
13 OTHER  
14 UNKNOWN

AIR BAG  
1 NOT DEPLOYED  
2 DEPLOYED-FRONT  
3 DEPLOYED-SIDE  
4 DEPLOYED BOTH FRONT/SIDE  
5 NOT APPLICABLE  
6 UNKNOWN

AIR BAG SWITCH  
1 NOT PRESENT  
2 IN ON POSITION  
3 IN OFF POSITION  
4 UNKNOWN

EJECTION  
1 NOT EJECTED  
2 TOTALLY EJECTED  
3 PARTIALLY EJECTED  
4 NOT APPLICABLE  
5 UNKNOWN

TRAPPED  
1 NOT TRAPPED  
2 EJECTED BY MECHANICAL MEANS  
3 PRESSED BY NON-MECHANICAL MEANS  
4 UNKNOWN

INJURIES  
1 NO INJURY  
2 POSSIBLE  
3 NON-INCAPACITATING  
4 INCAPACITATING  
5 FATAL INJURY  
6 UNKNOWN

SUPPLEMENT #  
X IF YES

Motorist/Non-Motorist

Occupant

**UNIT NUMBERS**

01	02
A	B

**NON-MOTORIST LOCATION**

A	B

- 01** MARKED CROSSWALK AT INTERSECTION  
**02** INTERSECTION NO CROSSWALK  
**03** NON-INTERSECTION CROSSWALK  
**04** DRIVEWAY ACCESS CROSSWALK  
**05** IN ROADWAY  
**06** NOT IN ROADWAY  
**07** MEDIAN (BUT NOT SHOULDER)  
**08** ISLAND  
**09** SHOULDER  
**10** SIDEWALK  
**11** WITHIN 10 FEET OF ROADWAY (NOT SHOULDER, MEDIAN, SIDEWALK, ISLAND)  
**12** BEYOND 10 FEET OF ROADWAY (WITHIN TRAFFICWAY)  
**13** OUTSIDE TRAFFICWAY  
**14** SHARED USE PATHS OR TRAILS  
**15** UNKNOWN

**TYPE OF UNIT**

03	06
A	B

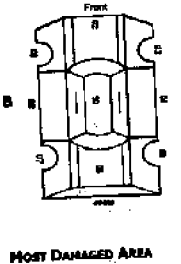
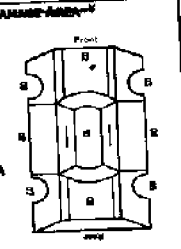
- MOTORIST**
- 01 SUB-COMPACT
  - 02 COMPACT
  - 03 MID SIZE
  - 04 FULL SIZE
  - 05 MINIVAN
  - 06 SPORT UTILITY VEHICLE
  - 07 PICKUP
  - 08 PANEL/VAN
  - 09 SINGLE UNIT TRUCK: 2 AXLES, 8 TYRES
  - 10 SINGLE UNIT TRUCK: 3+ AXLES
  - 11 TRUCK/TRAILER
  - 12 TRUCK TRACTOR (BORTAL)
  - 13 TRACTOR/SEMI-TRAILER
  - 14 TRACTOR/DOUBLE SHORT
  - 15 TRACTOR/DOUBLE LONG
  - 16 FIFTH WHEEL OR CONVERTER DOLLY
  - 17 TRACTOR/TRIPLES
  - 18 MOTORCYCLE
  - 19 MOTORIZED BICYCLE
  - 20 SCHOOL BUS
  - 21 CHURCH BUS
  - 22 PUBLIC BUS
  - 23 OTHER BUS
  - 24 POLICE VEHICLE
  - 25 FIRE TRUCK
  - 26 AMBULANCE/RESCUE
  - 27 TAXI
  - 28 MOTOR HOME
  - 29 TRAIN
  - 30 FARM VEHICLE
  - 31 FARM EQUIPMENT
  - 32 SNOWMOBILE
  - 33 CONSTRUCTION EQUIPMENT
  - 34 ALL OTHERS
- NON-MOTORIST**
- 35 ANIMAL W/DRIVER
  - 36 ANIMAL W/OUT DRIVER
  - 37 BICYCLE
  - 38 PEDESTRIAN
  - 39 PEDALCYCLIST
  - 40 SKATER
  - 41 OTHER-NON MOTORIST
  - 42 UNKNOWN

**IN EMERGENCY RESPONSE**

1	1
A	B

**DAMAGE SCALE**

1	1
A	B



**MOST DAMAGED AREA**

01	01
A	B

- 01** NONE  
**02** CENTER FRONT  
**03** RIGHT FRONT  
**04** RIGHT SIDE  
**05** RIGHT REAR  
**06** REAR CENTER  
**07** LEFT REAR  
**08** LEFT SIDE  
**09** LEFT FRONT  
**10** TOP AND WINDOWS  
**11** UNDERCARRIAGE  
**12** LOAD/TRAILER  
**13** TOTAL (ALL AREAS)  
**14** OTHER  
**15** UNKNOWN

**POINT OF IMPACT**

06	02
A	B

- 01** NONE  
**02** CENTER FRONT  
**03** FRONT FRONT  
**04** FRONT SIDE  
**05** FRONT REAR  
**06** REAR CENTER  
**07** LEFT REAR  
**08** LEFT SIDE  
**09** LEFT FRONT  
**10** TOP AND WINDOWS  
**11** UNDERCARRIAGE  
**12** LOAD/TRAILER  
**13** TOTAL (ALL AREAS)  
**14** OTHER  
**15** UNKNOWN

**ACTION**

4	3
A	B

**STRIKING VEHICLE: OVERLIDE/ UNDERLIDE**

1	1
A	B

- 01** NO UNDERLIDE OR OVERLIDE  
**02** UNDERLIDE, COMPARTMENT INTACT  
**03** UNDERLIDE, NO COMPARTMENT INTACT  
**04** UNDERLIDE, COMPARTMENT INTACT, UNKNOWN  
**05** OVERLIDE, MOTOR VEHICLE IN TRANSPORT  
**06** OVERLIDE, OTHER VEHICLE  
**07** UNKNOWN

**PRE-CRASH ACTIONS**

11	01
A	B

- MOTORIST**
- 01 MOVEMENTS ESSENTIALLY STRAIGHT AHEAD
  - 02 BACKING
  - 03 CHANGING LANES
  - 04 OVERTAKING/PASSING
  - 05 TURNING RIGHT
  - 06 TURNING LEFT
  - 07 MAKING U-TURN
  - 08 ENTERING TRAFFIC LANE
  - 09 LEAVING TRAFFIC LANE
  - 10 PARKED
  - 11 SLOWING/STOPPED IN TRAFFIC
  - 12 DRIVERLESS
  - 13 OTHER
  - 14 UNKNOWN
- NON-MOTORIST**
- 15 ENTERING/CROSSING IN SPECIFIED LOCATION
  - 16 WALKING, RUNNING, JOGGING, PLAYING, CYCLING
  - 17 WORKING
  - 18 PUMING VEHICLE
  - 19 APPROACHING/LEAVING VEHICLE
  - 20 PLAYING/WORKING ON VEHICLE
  - 21 STANDING
  - 22 OTHER
  - 23 UNKNOWN

**CONTRIBUTING CIRCUMSTANCES**

01	08
A	B

- MOTORIST**
- 01 NONE
  - 02 FAILURE TO YIELD
  - 03 RAN RED LIGHT, OR STOP SIGN
  - 04 EXCEEDED SPEED LIMIT
  - 05 UNSAFE SPEED
  - 06 IMPROPER TURN
  - 07 LEFT OF CENTER
  - 08 FOLLOWED TOO CLOSELY (ACDA)
  - 09 IMPROPER LANE CHANGE/ DROVE OFF ROAD/ IMPROPER PASSING
  - 10 IMPROPER BACKING
  - 11 IMPROPER START FROM PARKED POSITION
  - 12 STOPPED OR PARKED ILLEGALLY
  - 13 OPERATING VEHICLE IN ERRATIC, RECKLESS, CARELESS, NEGLIGENT OR AGGRESSIVE MANNER
  - 14 SWERVING TO AVOID (DUE TO WIND, SLIPPERY SURFACE, VEHICLE, OBJECT, NON-MOTORIST IN ROADWAY, ETC)
  - 15 FAILURE TO CONTROL
  - 16 VISION OBSTRUCTION
  - 17 DRIVER INATTENTION
  - 18 FATIGUE/SLEEP
  - 19 OPERATING DEFECTIVE EQUIPMENT
  - 20 LOAD SHIFTING/FALLING/SPILLING
  - 21 OTHER IMPROPER ACTION
  - 22 UNKNOWN
- NON-MOTORIST**
- 23 NONE
  - 24 IMPROPER CROSSING
  - 25 DARTING
  - 26 LYING AND/OR ILLEGALLY IN ROADWAY
  - 27 FAILING TO YIELD RIGHT OF WAY
  - 28 NOT VISIBLE (DARK CLOTHING)
  - 29 INATTENTIVE
  - 30 FAILURE TO OBEY TRAFFIC SIGNS, SIGNALS, OR OFFICER
  - 31 WRONG SIDE OF THE ROAD
  - 32 OTHER
  - 33 UNKNOWN

**VEHICLE DEFECT CODE ONLY IF '19' SELECTED ABOVE**

A	B

- 01 TURN SIGNALS
- 02 HEAD LAMPS
- 03 TAIL LAMPS
- 04 BRAKES
- 05 STEERING
- 06 TIRE BLOWOUT
- 07 WORN OR SLICK TIRES
- 08 TRAILER EQUIPMENT DEFECTIVE
- 09 MOTOR TROUBLE
- 10 DISABLED FROM PRIOR CRASH
- 11 OTHER DEFECTS

**SEQUENCE OF EVENTS**

20	20
A	B

2	2
3	3
4	4

- NON-COLLISION**
- 01 OVERTURN/TOLLOVER
  - 02 FIRE/EXPLOSION
  - 03 IMMERSED
  - 04 JACKKNIFE
  - 05 CARGO/EQUIPMENT LOSS/SHIFT
  - 06 EQUIPMENT FAILURE
  - 07 SEPARATION OF UNITS
  - 08 RAN OFF ROAD RIGHT
  - 09 RAN OFF ROAD LEFT
  - 10 CROSS-MEDIAN/CENTERLINE
  - 11 DOWNHILL RUNAWAY
  - 12 OTHER NON-COLLISION
  - 13 UNKNOWN NON-COLLISION
- COLLISION W/ PERSON, VEHICLE, OR OBJECT NOT FIXED**
- 14 PEDESTRIAN
  - 15 PEDALCYCLE
  - 16 RAILWAY VEHICLE
  - 17 ANIMAL - FARM
  - 18 ANIMAL - DEER
  - 19 ANIMAL - OTHER
  - 20 MOTOR VEHICLE IN TRANSPORT
  - 21 PARKED MOTOR VEHICLE
  - 22 WORK ZONE MAINTENANCE EQUIPMENT
  - 23 OTHER MOVABLE OBJECT
  - 24 UNKNOWN MOVABLE OBJECT
- COLLISION WITH FIXED OBJECT**
- 25 IMPACT ATTENUATOR/CRASH CUSHION
  - 26 BRIDGE OVERHEAD STRUCTURE
  - 27 BRIDGE PIER OR ABUTMENT
  - 28 BRIDGE PARAPET
  - 29 BRIDGE RAIL
  - 30 GUARDRAIL FACE
  - 31 GUARDRAIL END
  - 32 MEDIAN BARRIER
  - 33 HIGHWAY TRAFFIC SIGN POST
  - 34 OVERHEAD SIGN POST
  - 35 LIGHT/ILLUMINARIES SUPPORT
  - 36 UTILITY POLE
  - 37 OTHER POST, POLE OR SUPPORT
  - 38 CULVERT
  - 39 CURB
  - 40 DITCH
  - 41 EMBANKMENT
  - 42 FENCE
  - 43 MAILBOX
  - 44 TREE
  - 45 OTHER FIXED OBJECT
  - 46 WORK ZONE MAINTENANCE EQUIPMENT
  - 47 UNKNOWN FIXED OBJECT
  - 48 OTHER
  - 49 UNKNOWN

**FIRST HARMFUL EVENT**

1	1
A	B

OF THE SEQUENCE OF EVENTS - WHICH ONE IS THE FIRST HARMFUL EVENT (1-4)

**MOST HARMFUL EVENT**

1	1
A	B

OF THE SEQUENCE OF EVENTS - WHICH ONE IS THE MOST HARMFUL EVENT (1-4)

**SPEED DETECTED**

1	1
A	B

**1** STATED  
**2** ESTIMATED SPEED

**SPEED**

	0
	A
	3
	B

**POSTED SPEED**

35	35
A	B

**TRAFFIC CONTROL**

04	04
A	B

- 01 NO CONTROLS
- 02 STOP SIGN
- 03 YIELD SIGN
- 04 TRAFFIC SIGNAL
- 05 TRAFFIC FLASHERS
- 06 SCHOOL ZONE
- 07 RAILROAD CROSSINGS
- 08 RAILROAD FLASHERS
- 09 RAILROAD GATES
- 10 CONSTRUCTION BARRICADE
- 11 POLICE OFFICER
- 12 PAYMENT MARKINGS
- 13 CROSSWALK LINES
- 14 WALK/DON'T WALK SIGNAL
- 15 TRAFFIC CONTROL DEVICE INOPERATIVE, MISSING, OBSCURED
- 16 OTHER

**DIRECTION**

1	2	1	2
FROM	TO	FROM	TO
A	B	A	B

- 1 NORTH
- 2 SOUTH
- 3 EAST
- 4 WEST
- 5 NORTHEAST
- 6 NORTHWEST
- 7 SOUTHEAST
- 8 SOUTHWEST
- 9 UNKNOWN

**CONDITION**

1	1
A	B

- 1 APPARENTLY NORMAL
- 2 PHYSICAL IMPAIRMENT
- 3 EMOTIONAL
- 4 ILLNESS
- 5 FELL ASLEEP, FAINTED, FATIGUED, ETC
- 6 UNDER THE INFLUENCE OF MEDICATIONS/DRUGS/ALCOHOL
- 7 OTHER
- 8 UNKNOWN

**ALCOHOL/DRUG SUSPECTED**

1	1
A	B

- 1 NONE
- 2 YES - ALCOHOL SUSPECTED
- 3 YES - HBD NOT IMPAIRED
- 4 YES - DRUGS SUSPECTED
- 5 YES - ALCOHOL/DRUGS SUSPECTED
- 6 UNKNOWN

**ALCOHOL TEST STATUS**

1	1
A	B

- 1 NONE
- 2 TEST REFUSED
- 3 TEST GIVEN, CONTAMINATED SAMPLE/UNRELIABLE
- 4 TEST GIVEN, RESULTS KNOWN
- 5 TEST GIVEN, RESULTS UNKNOWN
- 6 UNKNOWN

**ALCOHOL TEST TYPE**

1	1
A	B

- 1 NONE
- 4 BREATH
- 2 BLOOD
- 5 OTHER
- 3 URINE

**ALCOHOL TEST RESULT**

	A
	B

**DRUG TEST STATUS**

1	1
A	B

- 1 NONE
- 2 TEST REFUSED
- 3 TEST GIVEN, CONTAMINATED SAMPLE/UNRELIABLE
- 4 TEST GIVEN, RESULTS KNOWN
- 5 TEST GIVEN, RESULTS UNKNOWN
- 6 UNKNOWN

**DRUG TEST TYPE**

1	1
A	B

- 1 NONE
- 2 BLOOD
- 3 URINE
- 4 OTHER

**DRUG TEST 1&2 RESULT**

1	1	1	1

- 1 NONE
- 2 MARIJUANA
- 3 COCAINE
- 4 OPiates
- 5 AMPHETAMINES
- 6 PCP
- 7 OTHER
- 8 UNKNOWN AT TIME OF REPORTING

**TYPE OF INTERSECTION**

06
----

- 01 NOT AN INTERSECTION
- 02 FOUR-WAY INTERSECTION
- 03 T-INTERSECTION
- 04 Y-INTERSECTION
- 05 TRAFFIC CIRCLE/ROUNDBOUT
- 06 FIVE-POINT, OR MORE
- 07 ON RAMP
- 08 OFF RAMP
- 09 CROSSOVER
- 10 DRIVEWAY/ACCESS
- 11 RAILWAY GRADE CROSSING
- 12 SHARED-USE PATHS OR TRAILS
- 13 UNKNOWN

**OCCURRENCE**

1
---

- 1 ON ROADWAY
- 2 ON SHOULDER
- 3 IN MEDIAN
- 4 ON ROADSIDE
- 5 ON GORE
- 6 OUTSIDE TRAFFICWAY
- 7 UNKNOWN

**ROAD CONTOUR**

1
---

- 1 STRAIGHT LEVEL
- 2 STRAIGHT GRADE
- 3 CURVE LEVEL
- 4 CURVE GRADE

**ROAD CONDITIONS**

01	
PRIMARY	SECONDARY

- 01 DRY
  - 02 WET
  - 03 SNOW
  - 04 ICE
  - 05 SAND, MUD, DIRT, OIL, GRAVEL
  - 06 WATER (STANDING, MOVING)
  - 07 SLUSH
  - 08 DEBRIS\*\*
  - 09 PITS, HOLES, BUMPS, UNEVEN PAVEMENT\*\*
  - 10 OTHER
  - 11 UNKNOWN
- \*\*SECONDARY ROAD CONDITIONS ONLY

**SUPPLEMENT "X" IF YES**

**LOCAL REPORT #**

08-076388

UNIT #1 WAS STOPPED AT TRAFFIC LIGHT S/B S.R. 193 AT FRANCISCA.  
 UNIT #2 WAS STOPPED DIRECTLY BEHIND UNIT #1 AT SAME LOCATION.  
 SIGNAL FOR S/B S.R. 193 TURNED GREEN & TRAFFIC IN THAT LANE BEGAN  
 TO MOVE. SEEING TRAFFIC BEGIN TO MOVE, DRIVER OF UNIT #2 RELEASED  
 HER FOOT FROM BRAKE. UNIT #2 THEN MOVED FORWARD STRIKING/BUMPING  
 UNIT #1 IN REAR BUMPER WITH UNIT #2 BUMPER.  
 NO CONTACT MARK OR DAMAGE WAS OBSERVED ON EITHER VEHICLE.

**MANNER OF COLLISION OR IMPACT**

2

1 NOT COLLISION BETWEEN TWO VEHICLES IN TRANSPORT  
 2 REAR-END  
 3 HEAD-ON  
 4 REAR-TO-REAR  
 5 BACKING  
 6 ANGLE  
 7 SIDESWipe, SAME DIRECTION  
 8 SIDESWipe, OPPOSITE DIRECTION  
 9 UNKNOWN

**SCHOOL BUS RELATED**

1

1 NO  
 2 YES, DIRECTLY INVOLVED  
 3 YES, INDIRECTLY INVOLVED  
 4 UNKNOWN

**WORK ZONE RELATED**

1

1 NO  
 2 YES  
 3 UNKNOWN

**TYPE OF WORK ZONE**

1 LANE CLOSURE  
 2 LANE SHIFT/CROSSOVER  
 3 WORK ON SHOULDER OR MESHAN  
 4 INTERMITTENT MOVING WORK  
 5 OTHER

**LOCATION OF CRASH IN WORK ZONE**

1 BEFORE FIRST WORK ZONE WARNING SIGN  
 2 ADVANCE WARNING AREA  
 3 TRANSITION AREA  
 4 ACTIVITY AREA

**WORKERS PRESENT**

1 NO  
 2 YES  
 3 UNKNOWN

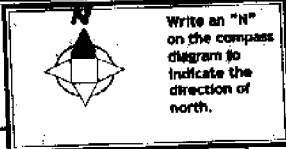
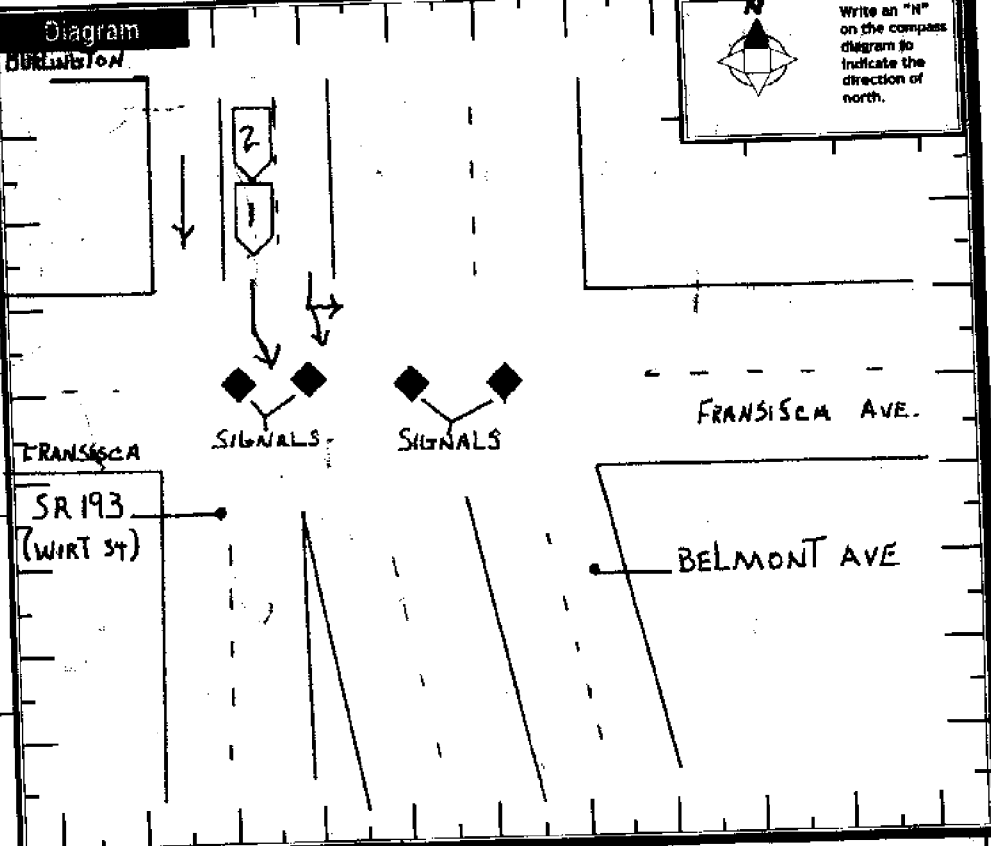
**WEATHER**

61

01 CLEAR  
 02 CLOUDY  
 03 FOG, SMOG, SMOKE  
 04 RAIN  
 05 SLEET, HAIL (FREEZING RAIN DRIZZLE)  
 06 SNOW  
 07 SILVER CLOUDS  
 08 BLOWING SAND, SOIL, DIRT, SNOW  
 09 OTHER  
 10 UNKNOWN

**LIGHT CONDITIONS**

1 DAYLIGHT  
 2 DAWN  
 3 DUSK  
 4 DARK - LIGHTED ROADWAY  
 5 DARK - NOT LIGHTED  
 6 DARK - UNKNOWN LIGHTING  
 7 GLARE  
 8 OTHER  
 9 UNKNOWN



**UNIT #**

11

**THE CRASH INVOLVED ONE OR MORE OF THE FOLLOWING:**  
 A TRUCK (MOTOR VEHICLE WITH A GVWR MORE THAN 10,000 POUNDS) OR A TRUCK (MOTOR VEHICLE) WITH A HAZARDOUS MATERIALS PLACARD; OR  
 A BUS DESIGNED FOR AT LEAST 3 PERSONS, INCLUDING DRIVER.

**THE CRASH RESULTED IN ONE OR MORE OF THE FOLLOWING:**  
 A FATALITY; OR  
 AN INJURY REQUIRING TRANSPORTATION FOR IMMEDIATE MEDICAL TREATMENT; OR  
 AT LEAST ONE VEHICLE WAS TOWED DUE TO DISABLING DAMAGE OR REQUIRED INTERVENING ASSISTANCE BEFORE PROCEEDING UNDER ITS OWN POWER.

**COMPANY (FROM SHIPPING PAPERS)**

**COMPANY PHONE**

**ADDRESS (STREET, CITY, ST, ZIP CODE)**

**US DOT**

**ICC MC**

**PLUC**

**TRAILER LP ST.**

**TRAILER LP YEAR**

**TRAILER LP #**

**PLACARD /**

**CDL Class**

1 CLASS A  
 2 CLASS B  
 3 CLASS C  
 4 CLASS M  
 5 CLASS D

**Weight (GVWR)**

1 LESS/EQUAL 10,000  
 2 10,001 - 26,000  
 3 MORE THAN 26,000

**Hazardous Materials Placard**

1 NO  
 2 YES  
 3 UNKNOWN

**Hazardous Materials Released**

1 NO  
 2 YES  
 3 NOT APPLICABLE  
 4 UNKNOWN

**Police Action**

**DATE CRASH REPORTED**

11062008

**TIME REC CALL**

1607

**DISPATCH**

1612

**ARRIVED**

1618

**CLEARED**

1750

**OTHER**

45

**TOTAL MINUTES**

140

**DRIVER'S NAME \***

PTLM T.A. BROWN

**BADGE # \***

954

**CHECKED BY**

DISP. GARCAR

**DATE REPORT FILED \***

11062008

**REPORT TAKEN BY**

1 POLICE AGENCY  
 2 MOTORIST

**REPORT TAKEN AT**

1 SCENE  
 2 STATION

**SUPPLEMENT \* "X" IF YES**

**LOCAL REPORT # \***

08-076388