

TRAFFIC CRASH REPORT

OH-1



LOCAL REPORT # *
08-012300

CRASH SEVERITY
3 1 FATAL 3 PDO
2 INJURY 4 UNKNOWN

PRIVATE PROPERTY
X
IF YES

HIT/ENP
3 1 NOT HIT/SUP
2 SOLVED
3 UNINVOLVED

PHOTOS TAKEN
X
IF YES
OH-2 OH-3 OH-1P Other

N.C.I.C. # *
05009

REPORTING AGENCY *
YOUNGSTOWN PD

UNITS
02

UNIT ERROR
02 98 = ANIMAL
99 = UNKNOWN

DATE OF CRASH *
02272008

TIME OF CRASH
2200 DAY OF WEEK
WED CITY *
X VILLAGE *
TWP *
NAME (OF CITY, VILLAGE OR TOWNSHIP) *
YOUNGSTOWN COUNTY # *
50 LATITUDE
LONGITUDE

CRASH LOCATION
HILLMAN TYPE LOC
TYPE LOCATION POINT USED
1 NAMED STREET 3 NUMBERED ROUTE
2 NUMBERED STREET

REFERENCE POINT USED
01 STATE LINE 04 HOUSE NUMBER
02 INTERSECTION 2 STREETS 05 TOWNSHIP BOUNDARY
03 COUNTY LINE 06 MILE POST
07 CORPORATION LIMIT 08 PLACE NAME W/O REFERENCE
09 DRIVEWAY
10 STREET ON ROUTE W/O REFERENCE

UNIT # 1 OF OCC.
A 01 01 NAME (LAST, FIRST, MIDDLE)
CLARK MICHAEL S
ADDRESS (STREET, CITY, STATE, ZIP CODE)
522 PARKWOOD AVE YOUNGSTOWN, OH 44502

SOCIAL SECURITY NUMBER
DATE OF BIRTH
05011987 AGE
20 SEX
M HOME PHONE #
3307433000 WORK PHONE #

DL STATE DL #
OH 55895047 LP STATE LP #
OH DYN1514 INJURED TAKEN BY
1 NONE 4 OTHER
2 EMS 5 UNKNOWN
3 POLICE TRANSPORTED BY
INJURED TAKEN TO

OWNER NAME (IF SAME, WRITE "SAME")
HINES, FRANKLIN ADDRESS (STREET, CITY, STATE, ZIP CODE)
522 PARKWOOD AVE YOUNGSTOWN, OH 44502

YEAR MAKE MODEL COLOR INSURANCE COMPANY TOWING SERVICE OWNER PHONE #
1993 GMC SW BLK TITAN 3307433000

OFFENSE CHARGES
OFFENSE DESCRIPTION
CITATION #
LOCAL CODE? X IF YES

UNIT # 2 OF OCC.
B 02 NAME (LAST, FIRST, MIDDLE)

ADDRESS (STREET, CITY, STATE, ZIP CODE)
SOCIAL SECURITY NUMBER
DATE OF BIRTH
AGE
SEX
HOME PHONE #
WORK PHONE #

DL STATE DL #
LP STATE LP #
INJURED TAKEN BY
1 NONE 4 OTHER
2 EMS 5 UNKNOWN
3 POLICE TRANSPORTED BY
INJURED TAKEN TO

OWNER NAME (IF SAME, WRITE "SAME")
ADDRESS (STREET, CITY, STATE, ZIP CODE)

YEAR MAKE MODEL COLOR INSURANCE COMPANY TOWING SERVICE OWNER PHONE #
TRUCK BLUE

OFFENSE CHARGES
OFFENSE DESCRIPTION
CITATION #
LOCAL CODE? X IF YES

UNIT # NAME (LAST, FIRST, MIDDLE)
C HOME PHONE #
DATE OF BIRTH
AGE
SEX

ADDRESS (STREET, CITY, STATE, ZIP CODE)
INJURED TAKEN BY
1 NONE 4 OTHER
2 EMS 5 UNKNOWN
3 POLICE TRANSPORTED BY
INJURED TAKEN TO

UNIT # NAME (LAST, FIRST, MIDDLE)
D HOME PHONE #
DATE OF BIRTH
AGE
SEX

ADDRESS (STREET, CITY, STATE, ZIP CODE)
INJURED TAKEN BY
1 NONE 4 OTHER
2 EMS 5 UNKNOWN
3 POLICE TRANSPORTED BY
INJURED TAKEN TO

Motorist/Non-Motorist

Occupant

SEATING POSITION
01 FRONT - LEFT (MC DRIVER)
02 FRONT - MIDDLE
03 FRONT - RIGHT
04 SECOND - LEFT (MC PASS)
05 SECOND - MIDDLE
06 SECOND - RIGHT
07 THIRD - LEFT
08 THIRD - MIDDLE
09 THIRD - RIGHT
10 SLEEPER SECTION OF CAB
11 ENCLOSED CARGO AREA
12 UNENCLOSED CARGO AREA
13 TRAILING UNIT
14 EXTERIOR
15 OTHER
16 NON-MOTORIST

SAFETY EQUIPMENT
01 NONE USED
02 SHOULDER BELT ONLY
03 LAP BELT ONLY
04 SHOULDER/LAP BELT
05 CHILD SAFETY SEAT
06 MC HELMET USED
07 USE UNKNOWN
08 NONE USED
09 HELMET USED
10 PROTECTIVE PADS
11 PROTECTIVE CLOTHING
12 LIGHTS
13 OTHER
14 UNKNOWN

AIR BAG
1 NOT DEPLOYED
2 DEPLOYED - FRONT
3 DEPLOYED - SIDE
4 DEPLOYED BOTH FRONT/SIDE
5 NOT APPLICABLE
6 UNKNOWN

AIR BAG SWITCH
1 NOT PRESENT
2 IN ON POSITION
3 IN OFF POSITION
4 UNKNOWN

EJECTION
1 NOT EJECTED
2 TOTALLY EJECTED
3 PARTIALLY EJECTED
4 NOT APPLICABLE
5 UNKNOWN

TRAPPED
1 NOT TRAPPED
2 EXTRICATED BY MECHANICAL MEANS
3 FREED BY NON-MECHANICAL MEANS
4 UNKNOWN

INJURIES
1 NO INJURY
2 POSSIBLE
3 NON-INCAPACITATING
4 INCAPACITATING
5 FATAL INJURY
6 UNKNOWN

BLANK FOR WITNESS

SUPPLEMENT #

UNIT NUMBERS
01 A 02 B

Non-Motorist Location
A B

- 01 MARKED CROSSWALK AT INTERSECTION
- 02 INTERSECTION NO CROSSWALK
- 03 NON-INTERSECTION CROSSWALK
- 04 DRIVEWAY ACCESS CROSSWALK
- 05 IN ROADWAY
- 06 NOT IN ROADWAY
- 07 MEDIAN (BUT NOT SHOULDER)
- 08 ISLAND
- 09 SHOULDER
- 10 SIDEWALK
- 11 WITHIN 10 FEET OF ROADWAY (NOT SHOULDER, MEDIAN, SIDEWALK, ISLAND)
- 12 BEYOND 10 FEET OF ROADWAY (WITHIN TRAFFICWAY)
- 13 OUTSIDE TRAFFICWAY
- 14 SHARED USE PATHS OR TRAILS
- 15 UNKNOWN

TYPE OF UNIT
05 A 07 B

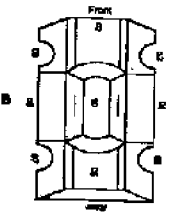
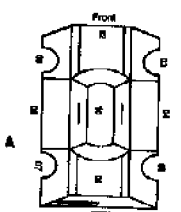
- MOTORIST**
 - 01 SUB-COMPACT
 - 02 COMPACT
 - 03 MID SIZE
 - 04 FULL SIZE
 - 05 MINIVAN
 - 06 SPORT UTILITY VEHICLE
 - 07 PICKUP
 - 08 PANEL/VAN
 - 09 SINGLE UNIT TRUCK, 2 AXLES, 8 TIRES
 - 10 SINGLE UNIT TRUCK, 3+ AXLES
 - 11 TRUCK/TRAILER
 - 12 TRUCK TRACTOR (BOBTAIL)
 - 13 TRACTOR/SEMI-TRAILER
 - 14 TRACTOR/DOUBLE SHORT
 - 15 TRACTOR/DOUBLE LONG
 - 16 FIFTH WHEEL OR CONVERTER DOLLY
 - 17 TRACTOR/TRIPLES
 - 18 MOTORCYCLE
 - 19 MOTORIZED BICYCLE
 - 20 SCHOOL BUS
 - 21 CHURCH BUS
 - 22 PUBLIC BUS
 - 23 OTHER BUS
 - 24 POLICE VEHICLE
 - 25 FIRE TRUCK
 - 26 AMBULANCE/RESCUE
 - 27 TAXI
 - 28 MOTOR HOME
 - 29 TRAM
 - 30 FARM VEHICLE
 - 31 FARM EQUIPMENT
 - 32 SNOWMOBILE
 - 33 CONSTRUCTION EQUIPMENT
 - 34 ALL OTHERS
- Non-Motorist**
 - 35 ANIMAL, WANDER
 - 36 ANIMAL, WRECKED
 - 37 BICYCLE
 - 38 PEDESTRIAN
 - 39 PEDESTRIAN/BIKE
 - 40 SKATER
 - 41 OTHER-NON MOTORIST
 - 42 UNKNOWN

IN EMERGENCY RESPONSE
1 A 1 B

DAMAGE SCALE
2 A 2 B

- 1 NONE
- 2 NON-FUNCTIONAL DAMAGE:
- 3 FUNCTIONAL DAMAGE
- 4 DRAINING DAMAGE
- 5 SEVERE
- 6 UNKNOWN

DAMAGE AREA



MOST DAMAGED AREA
07 A 15 B

POINT OF IMPACT
06 A 02 B

- 01 NONE
- 02 CENTER FRONT
- 03 FRONT FRONT
- 04 FRONT SIDE
- 05 FRONT REAR
- 06 REAR CENTER
- 07 LEFT REAR
- 08 LEFT SIDE
- 09 LEFT FRONT
- 10 TOP AND WINDOWS
- 11 UNDERCARRIAGE
- 12 LOAD/TRAILER
- 13 TOTAL (ALL AREAS)
- 14 OTHER
- 15 UNKNOWN

- 01 NONE
- 02 CENTER FRONT
- 03 RIGHT FRONT
- 04 RIGHT SIDE
- 05 FRONT REAR
- 06 REAR CENTER
- 07 LEFT REAR
- 08 LEFT SIDE
- 09 LEFT FRONT
- 10 TOP AND WINDOWS
- 11 UNDERCARRIAGE
- 12 LOAD/TRAILER
- 13 TOTAL (ALL AREAS)
- 14 OTHER
- 15 UNKNOWN

ACTION
4 A 3 B

STRIKING VEHICLE: OVERSIDE / UNDERSIDE
1 A 1 B

- 1 NO UNDERSIDE OR OVERSIDE
- 2 UNDERSIDE, COMPARTMENT INTRUSION
- 3 UNDERSIDE, NO COMPARTMENT INTRUSION
- 4 UNDERSIDE, COMPARTMENT INTRUSION UNKNOWN
- 5 OVERSIDE, MOTOR VEHICLE IN TRANSPORT
- 6 OVERSIDE, OTHER VEHICLE
- 7 UNKNOWN

PRE-CRASH ACTIONS
01 A 01 B

- MOTORIST**
 - 01 MOVEMENTS ESSENTIALLY STRAIGHT AHEAD
 - 02 BACKING
 - 03 CHANGING LANES
 - 04 OVERTAKING/PASSING
 - 05 TURNING RIGHT
 - 06 TURNING LEFT
 - 07 MAKING U-TURN
 - 08 ENTERING TRAFFIC LANE
 - 09 LEAVING TRAFFIC LANE
 - 10 PARKED
 - 11 SLOWING/STOPPED IN TRAFFIC
 - 12 DIVERGENCE
 - 13 OTHER
 - 14 UNKNOWN
- Non-Motorist**
 - 15 ENTERING/CROSSING IN SPECIFIED LOCATION
 - 16 WALKING, RUNNING, JOGGING, PLAYING, CYCLING
 - 17 WORKING
 - 18 PUSHING VEHICLE
 - 19 APPROACHING/LAYING VEHICLE
 - 20 PLAYING/WORKING ON VEHICLE
 - 21 STANDING
 - 22 OTHER
 - 23 UNKNOWN

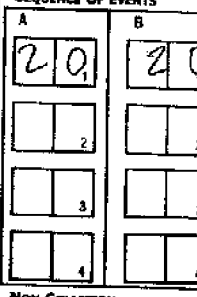
CONTRIBUTING CIRCUMSTANCES
07 A 08 B

- MOTORIST**
 - 01 NONE
 - 02 FAILURE TO YIELD
 - 03 RAN RED LIGHT, OR STOP SIGN
 - 04 EXCEEDED SPEED LIMIT
 - 05 UNSAFE SPEED
 - 06 IMPROPER TURN
 - 07 LEFT OF CENTER
 - 08 FOLLOWED TOO CLOSELY/ACCDA
 - 09 IMPROPER LANE CHANGE/ DROVE OFF ROAD/ IMPROPER PASSING
 - 10 IMPROPER BACKING
 - 11 IMPROPER START FROM PARKED POSITION
 - 12 STOPPED OR PARKED ILLEGALLY
 - 13 OPERATING VEHICLE IN ERRATIC, RECKLESS, CARELESS, NEGLIGENT OR ADDUCTIVE MANNER
 - 14 SWERVING TO AVOID (DUE TO WIND, SLIPPERY SURFACE, VEHICLE, OBJECT, NON-MOTORIST IN ROADWAY, ETC)
 - 15 FAILURE TO CONTROL
 - 16 VISION OBSTRUCTION
 - 17 DRIVER INATTENTION
 - 18 FATIGUE/ASLEEP
 - 19 OPERATING DEFECTIVE EQUIPMENT
 - 20 LOAD SWAYING/FALLING/SPILLING
 - 21 OTHER IMPROPER ACTION
 - 22 UNKNOWN
- Non-Motorist**
 - 23 NONE
 - 24 IMPROPER CROSSING
 - 25 DARTING
 - 26 LYING AND/OR ILLEGALLY IN ROADWAY
 - 27 FAILURE TO YIELD RIGHT OF WAY
 - 28 HOT VEHICLE (DARK CLOTHING)
 - 29 BATTERED
 - 30 FAILURE TO OBEY TRAFFIC SIGNS, SIGNALS, OR OFFICER
 - 31 WRONG SIDE OF THE ROAD
 - 32 OTHER
 - 33 UNKNOWN

VEHICLE OBJECT CODE ONLY IF '15' SELECTED ABOVE
1 A 1 B

- 01 TURN SIGNALS
- 02 HEAD LAMPS
- 03 TAIL LAMPS
- 04 BRAKES
- 05 STEERING
- 06 TIRE BLOWOUT
- 07 WORN OR SLICK TIRES
- 08 TRAILER EQUIPMENT DEFECTIVE
- 09 MOTOR TROUBLE
- 10 DISABLED FROM PRIOR CRASH
- 11 OTHER DEFECTS

SEQUENCE OF EVENTS
20 A 20 B



- Non-Collision**
 - 01 OVERTURN/Rollover
 - 02 FIRE/EXPLOSION
 - 03 IMPERSON
 - 04 JACKKNIFE
 - 05 CARGO/EQUIPMENT LOSS/SHIFT
 - 06 EQUIPMENT FAILURE
 - 07 SEPARATION OF UNITS
 - 08 RAN OFF ROAD RIGHT
 - 09 RAN OFF ROAD LEFT
 - 10 CROSS MEDIAN/CENTERLINE
 - 11 DOWNHILL RAMPWAY
 - 12 OTHER NON-COLLISION
 - 13 UNKNOWN NON-COLLISION
- Collision w/ Person, Vehicle, OR OBJECT NOT FIXED**
 - 14 PEDESTRIAN
 - 15 PEDALCYCLE
 - 16 RAILWAY VEHICLE
 - 17 ANIMAL - FARM
 - 18 ANIMAL - DEER
 - 19 ANIMAL - OTHER
 - 20 MOTOR VEHICLE IN TRANSPORT
 - 21 PARKED MOTOR VEHICLE
 - 22 WORK ZONE MAINTENANCE EQUIPMENT
 - 23 OTHER IMMEDIATE OBJECT
 - 24 UNKNOWN IMMEDIATE OBJECT
- Collision WITH FIXED OBJECT**
 - 25 IMPACT ACCIDENTATOR/CRASH CUSHION
 - 26 BRIDGE OVERHEAD STRUCTURE
 - 27 BRIDGE PIER OR ABUTMENT
 - 28 BRIDGE PARAPET
 - 29 BRIDGE PILE
 - 30 GUARDRAIL/FACE
 - 31 GUARDRAIL END
 - 32 MEDIAN BARRIER
 - 33 HIGHWAY TRAFFIC SIGN POST
 - 34 OVERHEAD SIGN POST
 - 35 LIGHT/LUMINAIRE SUPPORT
 - 36 UTILITY POLE
 - 37 OTHER POST, POLE OR SUPPORT
 - 38 CULVERT
 - 39 CURB
 - 40 DITCH
 - 41 EMBANKMENT
 - 42 FENCE
 - 43 MAILBOX
 - 44 TREE
 - 45 OTHER FIXED OBJECT
 - 46 WORK ZONE MAINTENANCE EQUIPMENT
 - 47 UNKNOWN FIXED OBJECT
 - 48 OTHER
 - 49 UNKNOWN

FIRST HARMFUL EVENT
1 A 1 B

OF THE SEQUENCE OF EVENTS - WHICH ONE IS THE FIRST HARMFUL EVENT (1-4)
1 A 1 B

MOST HARMFUL EVENT
1 A 1 B

OF THE SEQUENCE OF EVENTS - WHICH ONE IS THE MOST HARMFUL EVENT (1-4)
1 A 1 B

SPEED DETECTED
2 A 2 B

SPEED
15 A 20 B

POSTED SPEED
35 A 35 B

TRAFFIC CONTROL
04 A 04 B

- 01 NO CONTROLS
- 02 STOP SIGN
- 03 YIELD SIGN
- 04 TRAFFIC SIGNAL
- 05 TRAFFIC FLASHERS
- 06 SCHOOL ZONE
- 07 RAILROAD CROSSINGS
- 08 RAILROAD FLASHERS
- 09 RAILROAD GATES
- 10 CONSTRUCTION BARRICADE
- 11 POLICE OFFICER
- 12 PAVEMENT MARKINGS
- 13 CROSSWALK LINES
- 14 WALK/DON'T WALK SIGNAL
- 15 TRAFFIC CONTROL DEVICE INOPERATIVE, MISSING, OBSCURED
- 16 OTHER

DIRECTION FROM TO FROM TO
2 A 1 B 2 B 1

- 1 NORTH
- 2 SOUTH
- 3 EAST
- 4 WEST
- 5 NORTHEAST
- 6 NORTHWEST
- 7 SOUTHEAST
- 8 SOUTHWEST
- 9 UNKNOWN

CONDITION
1 A 8 B

ALCOHOL/DRUG SUSPECTED
1 A 1 B

ALCOHOL TEST STATUS
1 A 1 B

ALCOHOL TEST TYPE
1 A 1 B

ALCOHOL TEST RESULT
1 A 1 B

DRUG TEST STATUS
1 A 1 B

- 1 NONE
- 2 TEST REFUSED
- 3 TEST GIVEN, CONTAMINATED SAMPLE/UNUSABLE
- 4 TEST GIVEN, RESULTS KNOWN
- 5 TEST GIVEN, RESULTS UNKNOWN
- 6 UNKNOWN

DRUG TEST TYPE
1 A 1 B

DRUG TEST 1&2 RESULT
1 A 1 B

TYPE OF INTERSECTION
02

OCCURRENCE
1

ROAD CONTOUR
1

ROAD CONDITIONS PRIMARY SECONDARY
03 04

- 01 DRY
- 02 WET
- 03 SNOW
- 04 ICE
- 05 SAND, MUD, DIRT, OIL, GRAVEL
- 06 WATER (STANDING, MOVING)
- 07 SLUSH
- 08 DEBRIS**
- 09 PITS, HOLES, BUMPS, UNEVEN PAVEMENT**
- 10 OTHER
- 11 UNKNOWN

SUPPLEMENT * LOCAL REPORT # *
108-101231010

